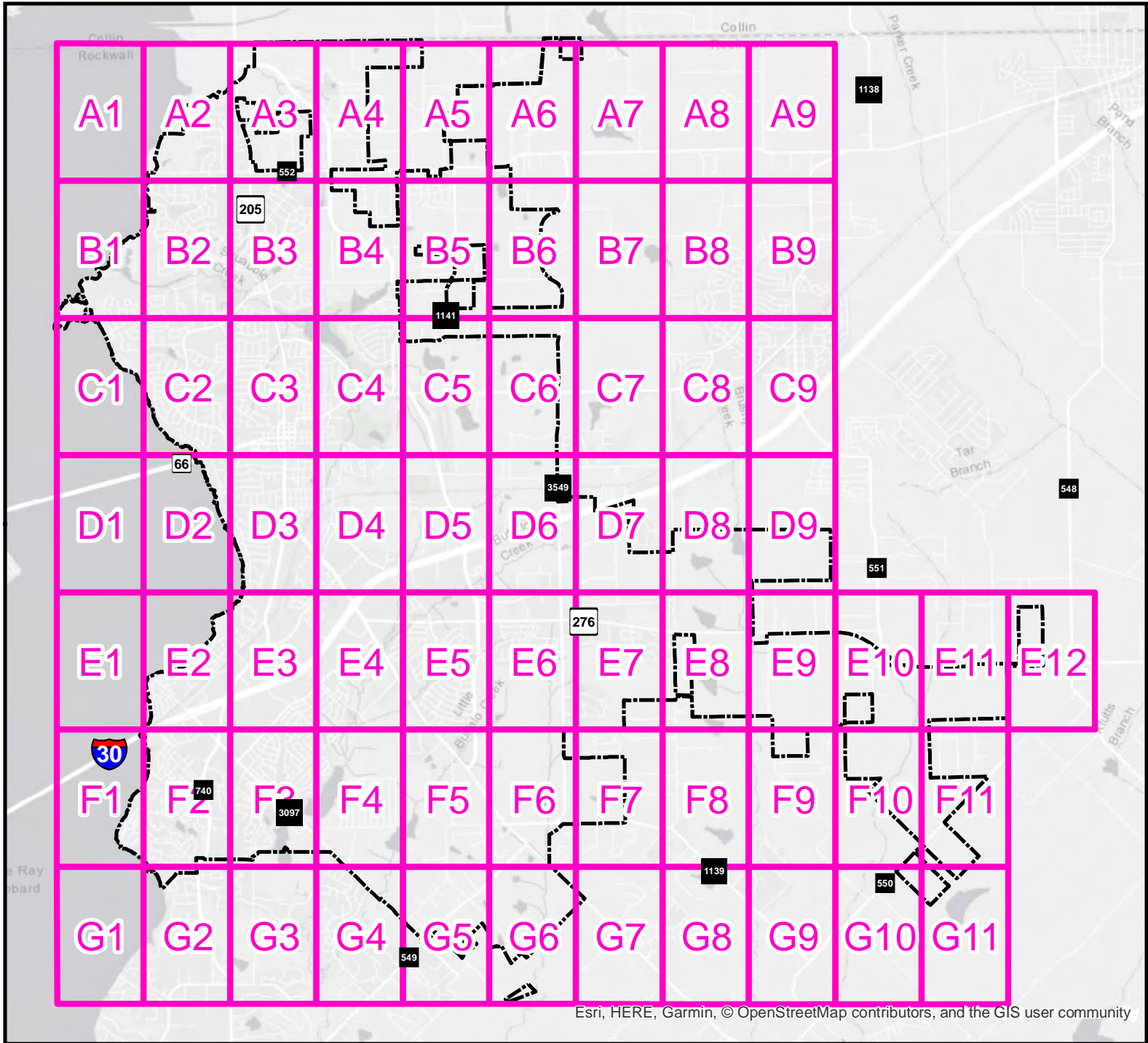




AERIAL IMAGERY 2019



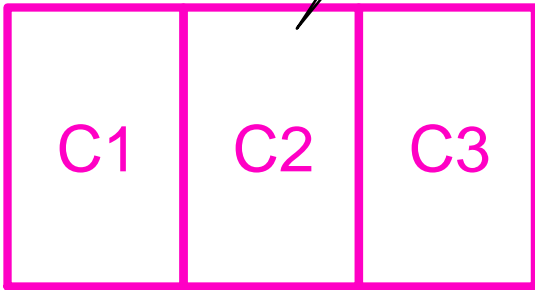
CITY OF ROCKWALL



Esri, HERE, Garmin, © OpenStreetMap contributors, and the GIS user community

EXAMPLE INDEX GRID

SHEET C2



1 inch = 1.25 miles

MAP UPDATED: APRIL 22, 2019
 COORDINATE SYSTEM: TEXAS STATE PLANE, NORTH CENTRAL ZONE
 HORIZONTAL DATUM: NAD 83
 UNITS: US SURVEY FEET

Aerials were flown in 2017


CITY OF ROCKWALL
 385 S. GOLIAD ST
 ROCKWALL, TEXAS 75087

VISIT US ON THE WEB AT
www.rockwall.com

Please submit any changes or corrections to:
 Email: GISGroup@rockwall.com or Fax: 972-771-7748

Legend

- City Limits
- Railroad Crossings
- Fire Stations
- EMS Station
- Police
- Landmarks
- Railroad
- Parcel



The data represented on this map was obtained with the best methods available. Data is supplied from various sources and accuracy may be out of the City of Rockwall's control. The verification of accuracy and/or content lies entirely with the end user. The City of Rockwall does not guarantee the accuracy of contained information. All information is provided 'As Is' with no warranty being made, either expressed or implied.




TABLE OF CONTENTS



City of Rockwall AERIALS
2019

PAGE:
A1



APRIL 22, 2019



AERIAL IMAGE DATA

Altitude of Capture 4,800' above mean terrain
 Imagery Scale: 1"= 1015' (Photo scale 1: 12190)
 Capture Period: February-March 2009
 Conditions: Leaf off, cloud free,
 30 degree to 20 degree sun angle

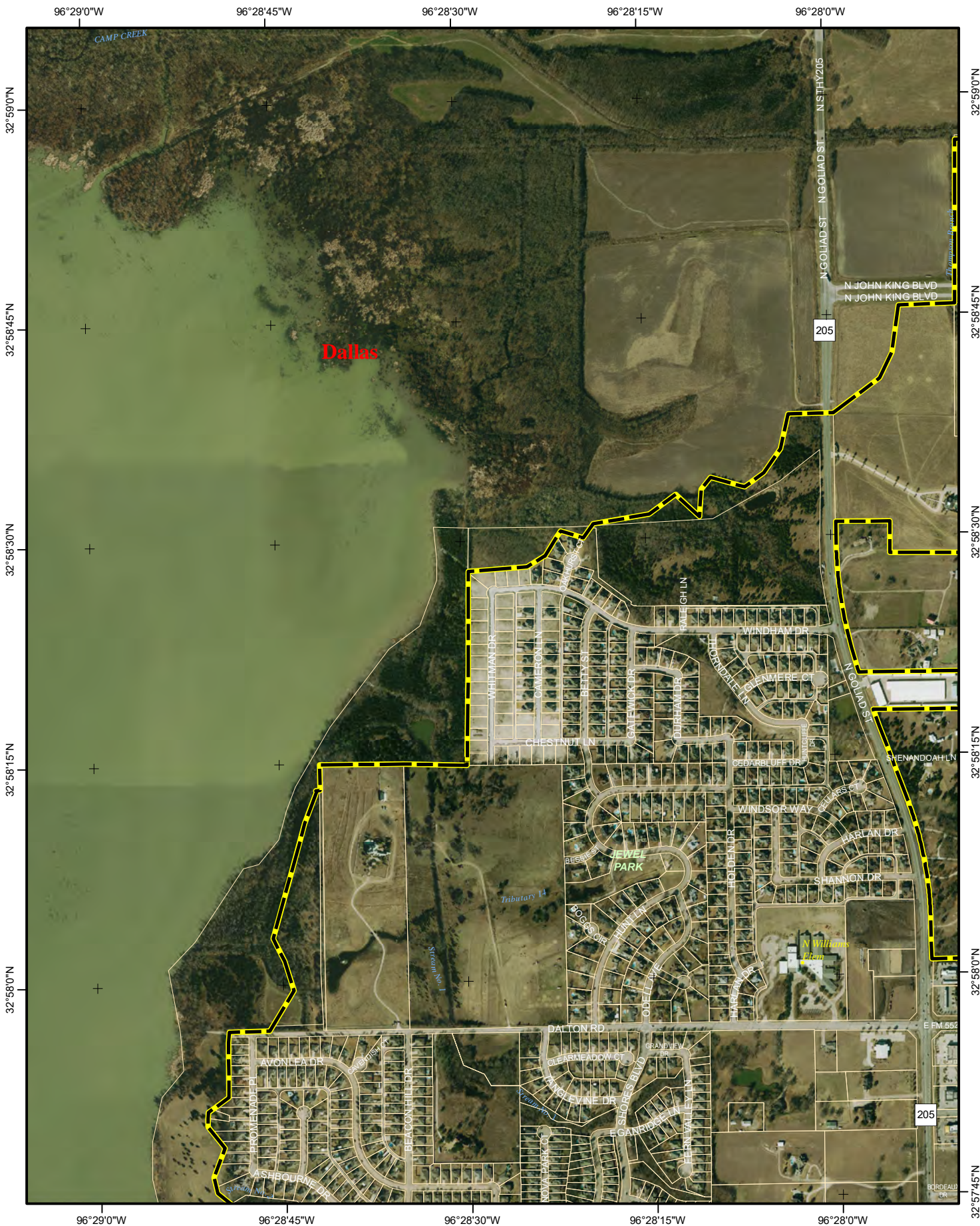
Coordinate System: Texas State Plane, North Central Zone
 Horizontal Datum: NAD 83
 Units: US Survey Feet

Aerials were flown in 2017

The data represented on this map was obtained with the best methods available. Data is supplied from various sources and accuracy may be out of the City of Rockwall's control. The verification of accuracy and / or content lies entirely with the end user. The City of Rockwall does not guarantee the accuracy of contained information. All Information is provided 'As Is' with no warranty being made, either expressed or implied.



PAGE:
A1



City of Rockwall **AERIALS** 2019

1 inch = 881 feet
 0 150 300 600 900 1,200 Feet
 0 0.02750.055 0.11 Miles
 CITY OF ROCKWALL GEOGRAPHIC INFORMATION SYSTEMS
 APRIL 22, 2019



AERIAL IMAGE DATA

Altitude of Capture 4,800' above mean terrain
 Imagery Scale: 1"= 1015' (Photo scale 1: 12190)
 Capture Period: February-March 2009
 Conditions: Leaf off, cloud free,
 30 degree to 20 degree sun angle

Coordinate System: Texas State Plane, North Central Zone
 Horizontal Datum: NAD 83
 Units: US Survey Feet

The data represented on this map was obtained with the best methods available. Data is supplied from various sources and accuracy may be out of the City of Rockwall's control. The verification of accuracy and / or content lies entirely with the end user. The City of Rockwall does not guarantee the accuracy of contained information. All Information is provided 'As Is' with no warranty being made, either expressed or implied.



PAGE:
A2

Aerials were flown in 2017



City of Rockwall AERIALS
2019

PAGE: **A3**

1 inch = 881 feet
0 150 300 600 900 1,200 Feet
0 0.02750.055 0.11 Miles

CITY OF ROCKWALL GEOGRAPHIC INFORMATION SYSTEMS

APRIL 22, 2019



AERIAL IMAGE DATA
 Altitude of Capture 4,800' above mean terrain
 Imagery Scale: 1"= 1015' (Photo scale 1: 12190)
 Capture Period: February-March 2009
 Conditions: Leaf off, cloud free,
 30 degree to 20 degree sun angle

Coordinate System: Texas State Plane, North Central Zone
 Horizontal Datum: NAD 83
 Units: US Survey Feet

Aerials were flown in 2017

The data represented on this map was obtained with the best methods available. Data is supplied from various sources and accuracy may be out of the City of Rockwall's control. The verification of accuracy and / or content lies entirely with the end user. The City of Rockwall does not guarantee the accuracy of contained information. All Information is provided 'As Is' with no warranty being made, either expressed or implied.



PAGE: **A3**



City of Rockwall **AERIALS** 2019

PAGE: **A4**

1 inch = 881 feet
 0 150 300 600 900 1,200 Feet
 0 0.02750.055 0.11 Miles

CITY OF ROCKWALL GEOGRAPHIC INFORMATION SYSTEMS

APRIL 22, 2019



AERIAL IMAGE DATA
 Altitude of Capture 4,800' above mean terrain
 Imagery Scale: 1"= 1015' (Photo scale 1: 12190)
 Capture Period: February-March 2009
 Conditions: Leaf off, cloud free,
 30 degree to 20 degree sun angle

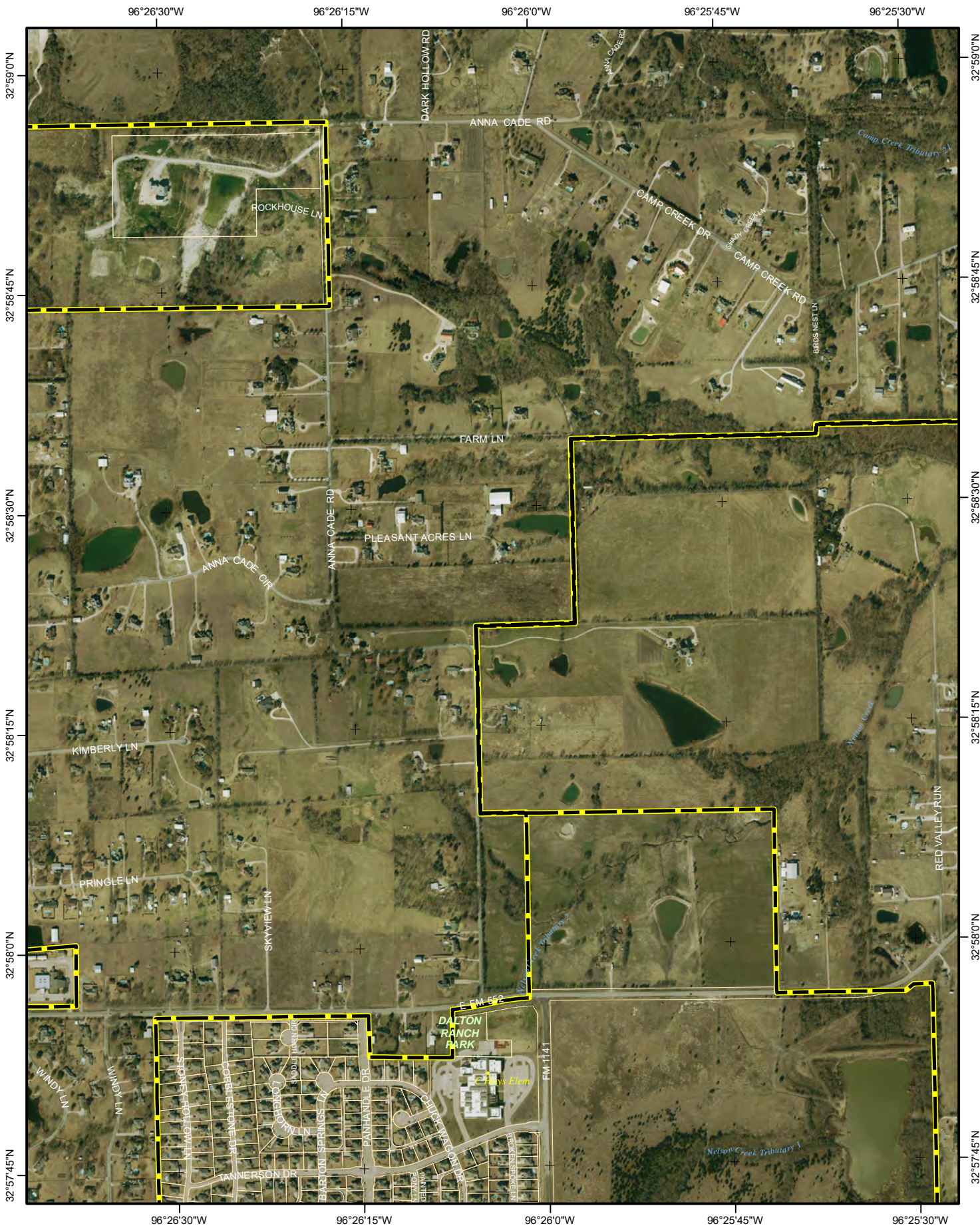
Coordinate System: Texas State Plane, North Central Zone
 Horizontal Datum: NAD 83
 Units: US Survey Feet

Aerials were flown in 2017

The data represented on this map was obtained with the best methods available. Data is supplied from various sources and accuracy may be out of the City of Rockwall's control. The verification of accuracy and / or content lies entirely with the end user. The City of Rockwall does not guarantee the accuracy of contained information. All Information is provided 'As Is' with no warranty being made, either expressed or implied.



PAGE: **A4**



City of Rockwall AERIALS
2019

PAGE: **A5**
 1 inch = 881 feet
 0 150 300 600 900 1,200 Feet
 0 0.02750.055 0.11 Miles
 CITY OF ROCKWALL GEOGRAPHIC INFORMATION SYSTEMS
 APRIL 22, 2019



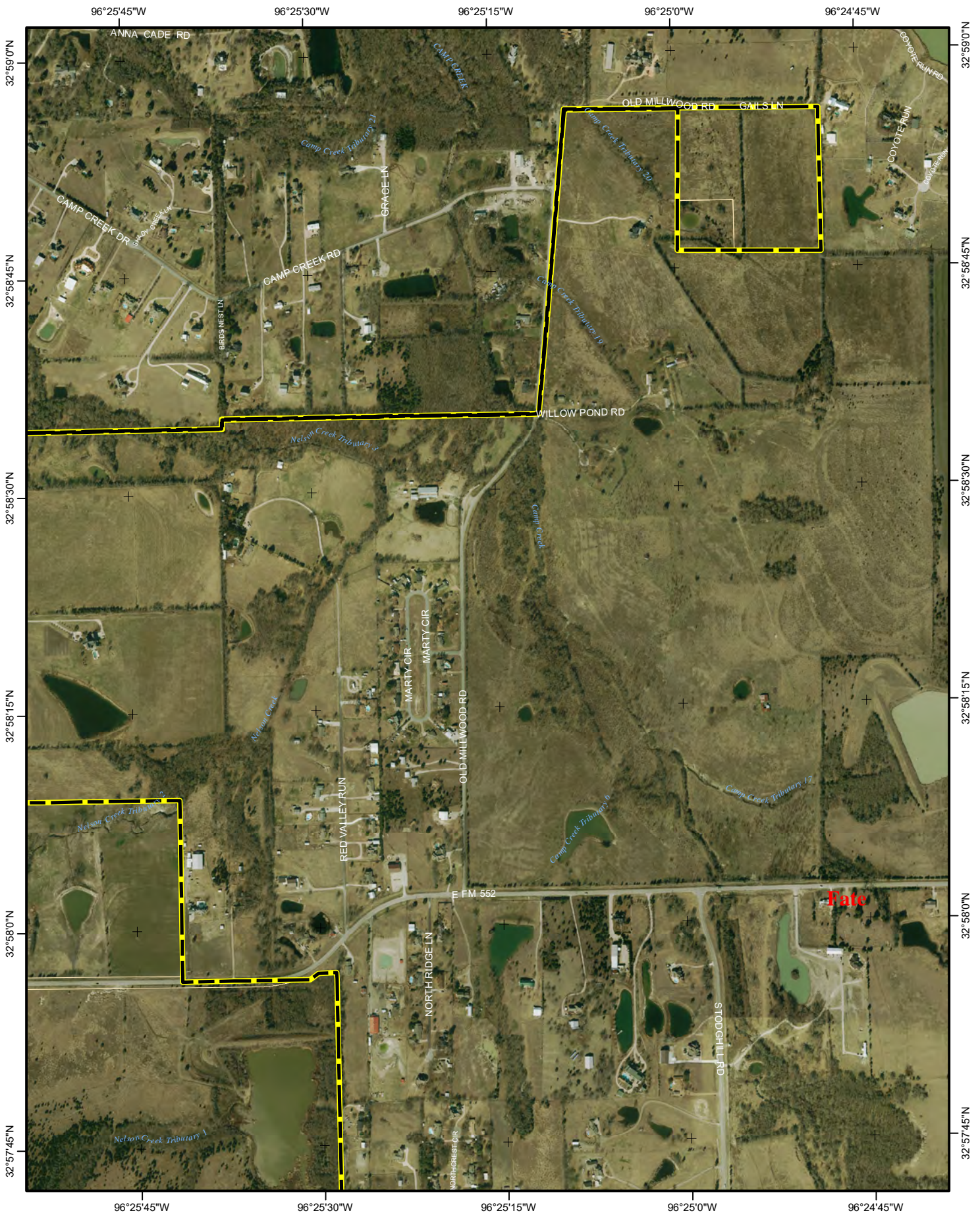
AERIAL IMAGE DATA
 Altitude of Capture 4,800' above mean terrain
 Imagery Scale: 1"= 1015' (Photo scale 1: 12190)
 Capture Period: February-March 2009
 Conditions: Leaf off, cloud free,
 30 degree to 20 degree sun angle
 Coordinate System: Texas State Plane, North Central Zone
 Horizontal Datum: NAD 83
 Units: US Survey Feet

Aerials were flown in 2017

The data represented on this map was obtained with the best methods available. Data is supplied from various sources and accuracy may be out of the City of Rockwall's control. The verification of accuracy and / or content lies entirely with the end user. The City of Rockwall does not guarantee the accuracy of contained information. All Information is provided 'As Is' with no warranty being made, either expressed or implied.



PAGE:
A5



City of Rockwall **AERIALS** 2019

PAGE: **A6**

1 inch = 881 feet
 0 150 300 600 900 1,200 Feet
 0 0.02750.055 0.11 Miles

CITY OF ROCKWALL GEOGRAPHIC INFORMATION SYSTEMS

APRIL 22, 2019



AERIAL IMAGE DATA

Altitude of Capture 4,800' above mean terrain
 Imagery Scale: 1"= 1015' (Photo scale 1: 12190)
 Capture Period: February-March 2009
 Conditions: Leaf off, cloud free,
 30 degree to 20 degree sun angle

Coordinate System: Texas State Plane, North Central Zone
 Horizontal Datum: NAD 83
 Units: US Survey Feet

The data represented on this map was obtained with the best methods available. Data is supplied from various sources and accuracy may be out of the City of Rockwall's control. The verification of accuracy and / or content lies entirely with the end user. The City of Rockwall does not guarantee the accuracy of contained information. All Information is provided 'As Is' with no warranty being made, either expressed or implied.



PAGE: **A6**

Aerials were flown in 2017



City of Rockwall AERIALS
2019

PAGE: **A7**

1 inch = 881 feet
0 150 300 600 900 1,200 Feet
0 0.02750.055 0.11 Miles

CITY OF ROCKWALL GEOGRAPHIC INFORMATION SYSTEMS

APRIL 22, 2019



AERIAL IMAGE DATA
 Altitude of Capture 4,800' above mean terrain
 Imagery Scale: 1"= 1015' (Photo scale 1: 12190)
 Capture Period: February-March 2009
 Conditions: Leaf off, cloud free,
 30 degree to 20 degree sun angle

Coordinate System: Texas State Plane, North Central Zone
 Horizontal Datum: NAD 83
 Units: US Survey Feet

The data represented on this map was obtained with the best methods available. Data is supplied from various sources and accuracy may be out of the City of Rockwall's control. The verification of accuracy and / or content lies entirely with the end user. The City of Rockwall does not guarantee the accuracy of contained information. All Information is provided 'As Is' with no warranty being made, either expressed or implied.



Aerials were flown in 2017



City of Rockwall AERIALS
2019

PAGE: **A8**
 1 inch = 881 feet
 0 150 300 600 900 1,200 Feet
 0 0.02750.055 0.11 Miles
 CITY OF ROCKWALL GEOGRAPHIC INFORMATION SYSTEMS
 APRIL 22, 2019



AERIAL IMAGE DATA
 Altitude of Capture 4,800' above mean terrain
 Imagery Scale: 1"= 1015' (Photo scale 1: 12190)
 Capture Period: February-March 2009
 Conditions: Leaf off, cloud free,
 30 degree to 20 degree sun angle
 Coordinate System: Texas State Plane, North Central Zone
 Horizontal Datum: NAD 83
 Units: US Survey Feet

The data represented on this map was obtained with the best methods available. Data is supplied from various sources and accuracy may be out of the City of Rockwall's control. The verification of accuracy and / or content lies entirely with the end user. The City of Rockwall does not guarantee the accuracy of contained information. All Information is provided 'As Is' with no warranty being made, either expressed or implied.



PAGE:
A8

Aerials were flown in 2017



City of Rockwall AERIALS
2019

PAGE: **A9**

1 inch = 881 feet
0 150 300 600 900 1,200 Feet
CITY OF ROCKWALL GEOGRAPHIC INFORMATION SYSTEMS
0 0.02750.055 0.11 Miles
APRIL 22, 2019



AERIAL IMAGE DATA
 Altitude of Capture 4,800' above mean terrain
 Imagery Scale: 1"= 1015' (Photo scale 1: 12190)
 Capture Period: February-March 2009
 Conditions: Leaf off, cloud free,
 30 degree to 20 degree sun angle

Coordinate System: Texas State Plane, North Central Zone
 Horizontal Datum: NAD 83
 Units: US Survey Feet

The data represented on this map was obtained with the best methods available. Data is supplied from various sources and accuracy may be out of the City of Rockwall's control. The verification of accuracy and / or content lies entirely with the end user. The City of Rockwall does not guarantee the accuracy of contained information. All Information is provided 'As Is' with no warranty being made, either expressed or implied.



Aerials were flown in 2017



City of Rockwall **AERIALS** 2019

1 inch = 881 feet
 0 150 300 600 900 1,200 Feet
 0 0.02750.055 0.11 Miles
 CITY OF ROCKWALL GEOGRAPHIC INFORMATION SYSTEMS
 APRIL 22, 2019



AERIAL IMAGE DATA

Altitude of Capture 4,800' above mean terrain
 Imagery Scale: 1"= 1015' (Photo scale 1: 12190)
 Capture Period: February-March 2009
 Conditions: Leaf off, cloud free,
 30 degree to 20 degree sun angle

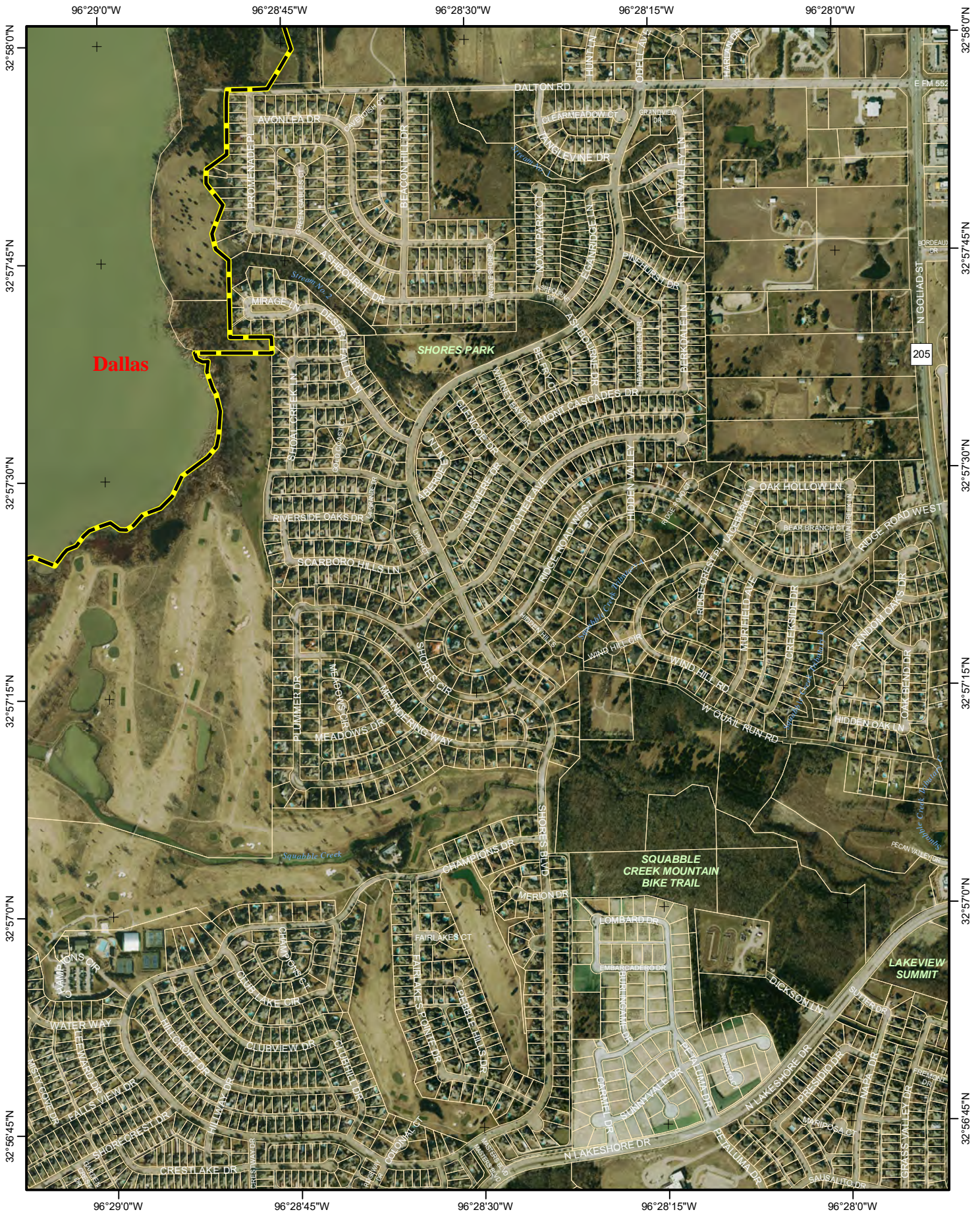
Coordinate System: Texas State Plane, North Central Zone
 Horizontal Datum: NAD 83
 Units: US Survey Feet

The data represented on this map was obtained with the best methods available. Data is supplied from various sources and accuracy may be out of the City of Rockwall's control. The verification of accuracy and / or content lies entirely with the end user. The City of Rockwall does not guarantee the accuracy of contained information. All Information is provided 'As Is' with no warranty being made, either expressed or implied.



PAGE:
B1

Aerials were flown in 2017



City of Rockwall **AERIALS** 2019

1 inch = 881 feet
 0 150 300 600 900 1,200 Feet
 0 0.0275 0.055 0.11 Miles
 CITY OF ROCKWALL GEOGRAPHIC INFORMATION SYSTEMS
 APRIL 22, 2019



AERIAL IMAGE DATA

Altitude of Capture 4,800' above mean terrain
 Imagery Scale: 1"= 1015' (Photo scale 1: 12190)
 Capture Period: February-March 2009
 Conditions: Leaf off, cloud free,
 30 degree to 20 degree sun angle

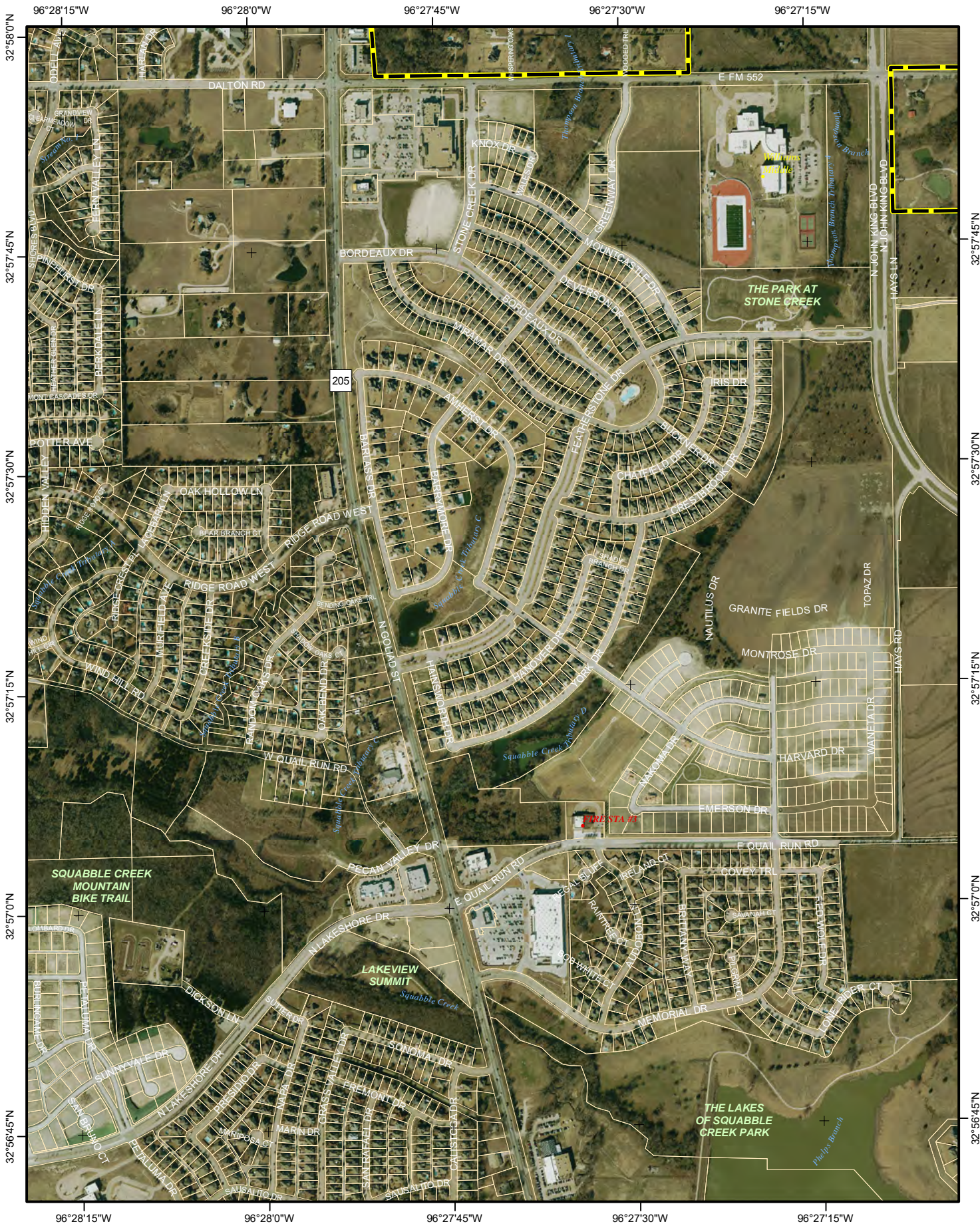
Coordinate System: Texas State Plane, North Central Zone
 Horizontal Datum: NAD 83
 Units: US Survey Feet

The data represented on this map was obtained with the best methods available. Data is supplied from various sources and accuracy may be out of the City of Rockwall's control. The verification of accuracy and / or content lies entirely with the end user. The City of Rockwall does not guarantee the accuracy of contained information. All Information is provided 'As Is' with no warranty being made, either expressed or implied.



PAGE:
B2

Aerials were flown in 2017



City of Rockwall **AERIALS** 2019

PAGE: **B3**

1 inch = 881 feet
 0 150 300 600 900 1,200 Feet
 0 0.02750.055 0.11 Miles

CITY OF ROCKWALL GEOGRAPHIC INFORMATION SYSTEMS

APRIL 22, 2019



AERIAL IMAGE DATA
 Altitude of Capture 4,800' above mean terrain
 Imagery Scale: 1"= 1015' (Photo scale 1: 12190)
 Capture Period: February-March 2009
 Conditions: Leaf off, cloud free,
 30 degree to 20 degree sun angle

Coordinate System: Texas State Plane, North Central Zone
 Horizontal Datum: NAD 83
 Units: US Survey Feet

Aerials were flown in 2017

The data represented on this map was obtained with the best methods available. Data is supplied from various sources and accuracy may be out of the City of Rockwall's control. The verification of accuracy and / or content lies entirely with the end user. The City of Rockwall does not guarantee the accuracy of contained information. All Information is provided 'As Is' with no warranty being made, either expressed or implied.



PAGE: **B3**

96°27'15"W 96°27'0"W 96°26'45"W 96°26'30"W 96°26'15"W



96°27'30"W 96°27'15"W 96°27'0"W 96°26'45"W 96°26'30"W

City of Rockwall AERIALS
2019

PAGE: **B4**

1 inch = 881 feet
0 150 300 600 900 1,200 Feet
CITY OF ROCKWALL GEOGRAPHIC INFORMATION SYSTEMS
0 0.02750.055 0.11 Miles
APRIL 22, 2019

AERIAL IMAGE DATA
Altitude of Capture 4,800' above mean terrain
Imagery Scale: 1" = 1015' (Photo scale 1: 12190)
Capture Period: February-March 2009
Conditions: Leaf off, cloud free,
30 degree to 20 degree sun angle

Coordinate System: Texas State Plane, North Central Zone
Horizontal Datum: NAD 83
Units: US Survey Feet

The data represented on this map was obtained with the best methods available. Data is supplied from various sources and accuracy may be out of the City of Rockwall's control. The verification of accuracy and / or content lies entirely with the end user. The City of Rockwall does not guarantee the accuracy of contained information. All Information is provided 'As Is' with no warranty being made, either expressed or implied.

PAGE: **B4**

Aerials were flown in 2017



City of Rockwall AERIALS
2019

PAGE: **B5**

1 inch = 881 feet
0 150 300 600 900 1,200 Feet
CITY OF ROCKWALL GEOGRAPHIC INFORMATION SYSTEMS
0 0.0275/0.055 0.11 Miles
APRIL 22, 2019



AERIAL IMAGE DATA
Altitude of Capture 4,800' above mean terrain
Imagery Scale: 1"= 1015' (Photo scale 1: 12190)
Capture Period: February-March 2009
Conditions: Leaf off, cloud free,
30 degree to 20 degree sun angle

Coordinate System: Texas State Plane, North Central Zone
Horizontal Datum: NAD 83
Units: US Survey Feet

Aerials were flown in 2017

The data represented on this map was obtained with the best methods available. Data is supplied from various sources and accuracy may be out of the City of Rockwall's control. The verification of accuracy and / or content lies entirely with the end user. The City of Rockwall does not guarantee the accuracy of contained information. All Information is provided 'As Is' with no warranty being made, either expressed or implied.



PAGE: **B5**



City of Rockwall AERIALS
2019

PAGE: **B6**

1 inch = 881 feet
0 150 300 600 900 1,200 Feet
CITY OF ROCKWALL GEOGRAPHIC INFORMATION SYSTEMS
0 0.02750.055 0.11 Miles
APRIL 22, 2019



AERIAL IMAGE DATA
Altitude of Capture 4,800' above mean terrain
Imagery Scale: 1"= 1015' (Photo scale 1: 12190)
Capture Period: February-March 2009
Conditions: Leaf off, cloud free,
30 degree to 20 degree sun angle

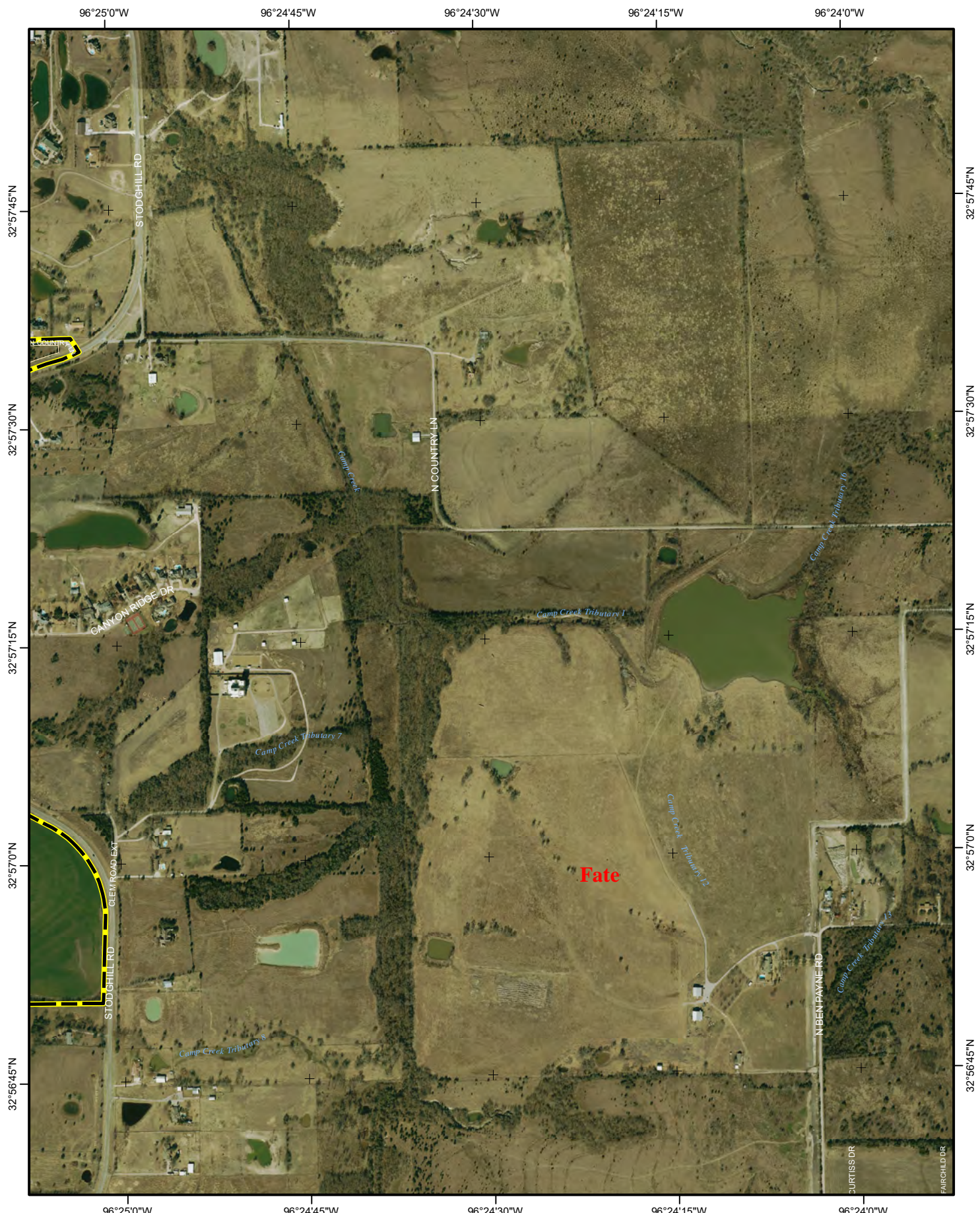
Coordinate System: Texas State Plane, North Central Zone
Horizontal Datum: NAD 83
Units: US Survey Feet

Aerials were flown in 2017

The data represented on this map was obtained with the best methods available. Data is supplied from various sources and accuracy may be out of the City of Rockwall's control. The verification of accuracy and / or content lies entirely with the end user. The City of Rockwall does not guarantee the accuracy of contained information. All Information is provided 'As Is' with no warranty being made, either expressed or implied.



PAGE:
B6



City of Rockwall AERIALS
2019

PAGE: **B7**

1 inch = 881 feet
0 150 300 600 900 1,200 Feet
0 0.02750.055 0.11 Miles

CITY OF ROCKWALL GEOGRAPHIC INFORMATION SYSTEMS

APRIL 22, 2019



AERIAL IMAGE DATA
 Altitude of Capture 4,800' above mean terrain
 Imagery Scale: 1"= 1015' (Photo scale 1: 12190)
 Capture Period: February-March 2009
 Conditions: Leaf off, cloud free,
 30 degree to 20 degree sun angle

Coordinate System: Texas State Plane, North Central Zone
 Horizontal Datum: NAD 83
 Units: US Survey Feet

The data represented on this map was obtained with the best methods available. Data is supplied from various sources and accuracy may be out of the City of Rockwall's control. The verification of accuracy and / or content lies entirely with the end user. The City of Rockwall does not guarantee the accuracy of contained information. All Information is provided 'As Is' with no warranty being made, either expressed or implied.



Aerials were flown in 2017



City of Rockwall AERIALS
2019

PAGE: **B8**

1 inch = 881 feet
0 150 300 600 900 1,200 Feet

0 0.02750.055 0.11 Miles

CITY OF ROCKWALL GEOGRAPHIC INFORMATION SYSTEMS

APRIL 22, 2019

AERIAL IMAGE DATA
 Altitude of Capture 4,800' above mean terrain
 Imagery Scale: 1"= 1015' (Photo scale 1: 12190)
 Capture Period: February-March 2009
 Conditions: Leaf off, cloud free,
 30 degree to 20 degree sun angle

Coordinate System: Texas State Plane, North Central Zone
 Horizontal Datum: NAD 83
 Units: US Survey Feet

The data represented on this map was obtained with the best methods available. Data is supplied from various sources and accuracy may be out of the City of Rockwall's control. The verification of accuracy and / or content lies entirely with the end user. The City of Rockwall does not guarantee the accuracy of contained information. All Information is provided 'As Is' with no warranty being made, either expressed or implied.



Aerials were flown in 2017

96°23'30"W 96°23'15"W 96°23'0"W 96°22'45"W 96°22'30"W 96°22'15"W

32°57'45"N

32°57'45"N

32°57'30"N

32°57'30"N

32°57'15"N

32°57'15"N

32°57'0"N

32°57'0"N

32°56'45"N

32°56'45"N



City of Rockwall **AERIALS** 2019

PAGE: **B9**
1 inch = 881 feet
0 150 300 600 900 1,200 Feet
CITY OF ROCKWALL GEOGRAPHIC INFORMATION SYSTEMS
0 0.02750.055 0.11 Miles
APRIL 22, 2019



AERIAL IMAGE DATA

Altitude of Capture 4,800' above mean terrain
Imagery Scale: 1"= 1015' (Photo scale 1: 12190)
Capture Period: February-March 2009
Conditions: Leaf off, cloud free,
30 degree to 20 degree sun angle

Coordinate System: Texas State Plane, North Central Zone
Horizontal Datum: NAD 83
Units: US Survey Feet

Aerials were flown in 2017

The data represented on this map was obtained with the best methods available. Data is supplied from various sources and accuracy may be out of the City of Rockwall's control. The verification of accuracy and / or content lies entirely with the end user. The City of Rockwall does not guarantee the accuracy of contained information. All Information is provided 'As Is' with no warranty being made, either expressed or implied.



PAGE: **B9**



City of Rockwall **AERIALS** 2019

PAGE: **C1**

1 inch = 881 feet
 0 150 300 600 900 1,200 Feet
 0 0.02750.055 0.11 Miles

CITY OF ROCKWALL GEOGRAPHIC INFORMATION SYSTEMS

APRIL 22, 2019



AERIAL IMAGE DATA
 Altitude of Capture 4,800' above mean terrain
 Imagery Scale: 1"= 1015' (Photo scale 1: 12190)
 Capture Period: February-March 2009
 Conditions: Leaf off, cloud free,
 30 degree to 20 degree sun angle

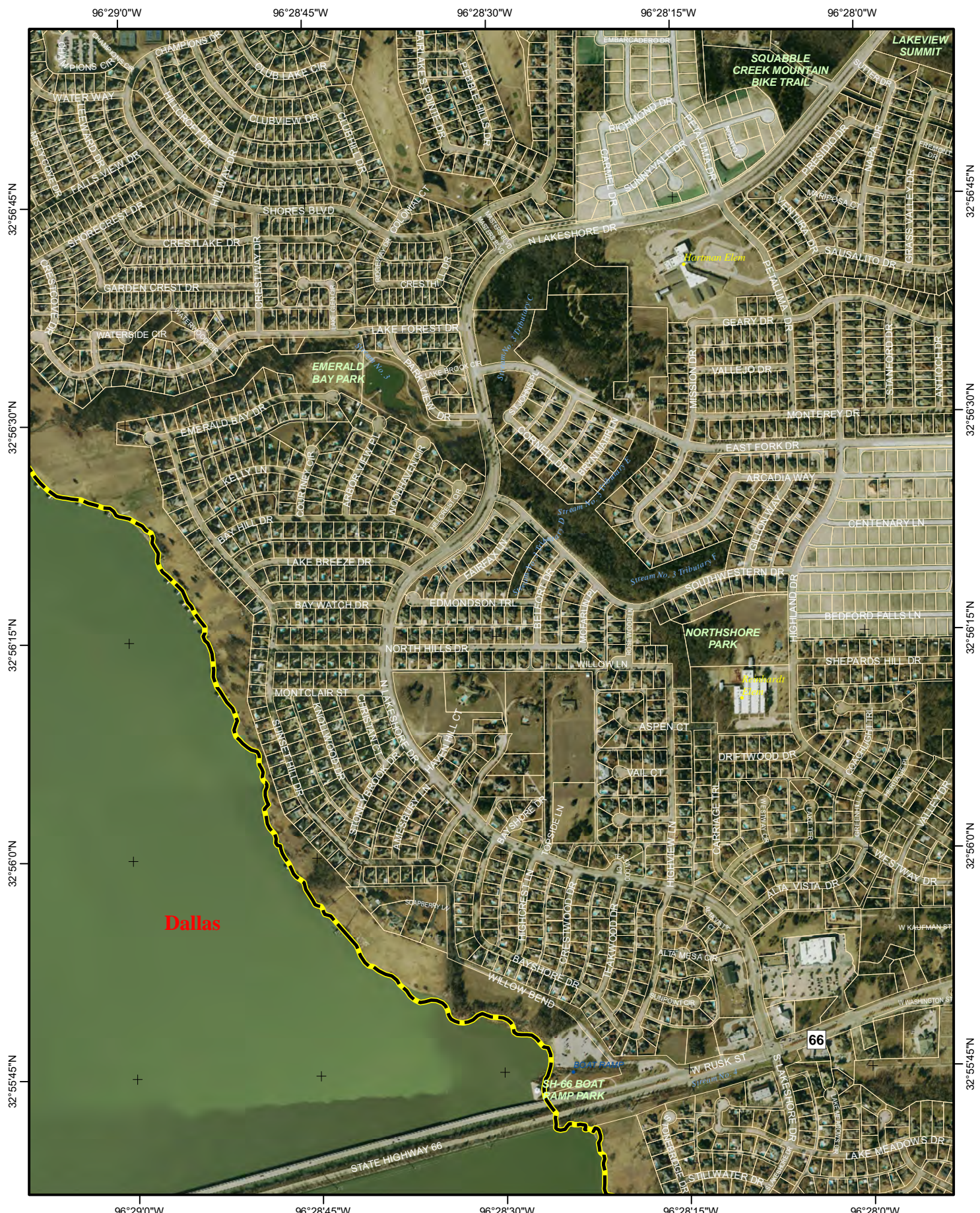
Coordinate System: Texas State Plane, North Central Zone
 Horizontal Datum: NAD 83
 Units: US Survey Feet

The data represented on this map was obtained with the best methods available. Data is supplied from various sources and accuracy may be out of the City of Rockwall's control. The verification of accuracy and / or content lies entirely with the end user. The City of Rockwall does not guarantee the accuracy of contained information. All Information is provided 'As Is' with no warranty being made, either expressed or implied.



PAGE: **C1**

Aerials were flown in 2017



City of Rockwall **AERIALS** 2019

PAGE: **C2**

1 inch = 881 feet
 0 150 300 600 900 1,200 Feet
 0 0.0275 0.055 0.11 Miles

CITY OF ROCKWALL GEOGRAPHIC INFORMATION SYSTEMS

APRIL 22, 2019

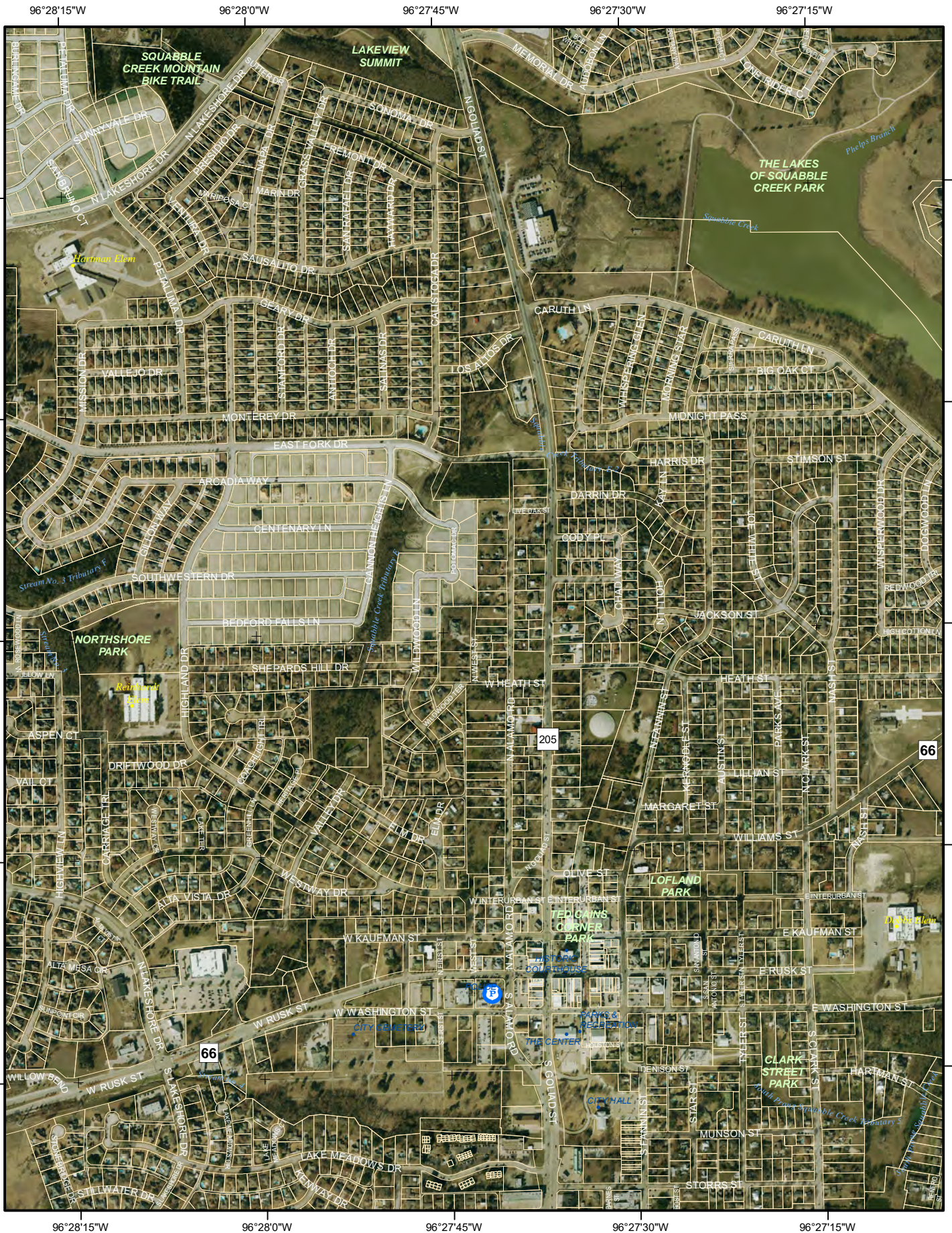
AERIAL IMAGE DATA
 Altitude of Capture 4,800' above mean terrain
 Imagery Scale: 1"= 1015' (Photo scale 1: 12190)
 Capture Period: February-March 2009
 Conditions: Leaf off, cloud free,
 30 degree to 20 degree sun angle

Coordinate System: Texas State Plane, North Central Zone
 Horizontal Datum: NAD 83
 Units: US Survey Feet

The data represented on this map was obtained with the best methods available. Data is supplied from various sources and accuracy may be out of the City of Rockwall's control. The verification of accuracy and / or content lies entirely with the end user. The City of Rockwall does not guarantee the accuracy of contained information. All Information is provided 'As Is' with no warranty being made, either expressed or implied.



Aerials were flown in 2017



City of Rockwall **AERIALS** 2019

1 inch = 881 feet
 0 150 300 600 900 1,200 Feet
 0 0.0275 0.055 0.11 Miles
 CITY OF ROCKWALL GEOGRAPHIC INFORMATION SYSTEMS
 APRIL 22, 2019



AERIAL IMAGE DATA

Altitude of Capture 4,800' above mean terrain
 Imagery Scale: 1"= 1015' (Photo scale 1: 12190)
 Capture Period: February-March 2009
 Conditions: Leaf off, cloud free,
 30 degree to 20 degree sun angle

Coordinate System: Texas State Plane, North Central Zone
 Horizontal Datum: NAD 83
 Units: US Survey Feet

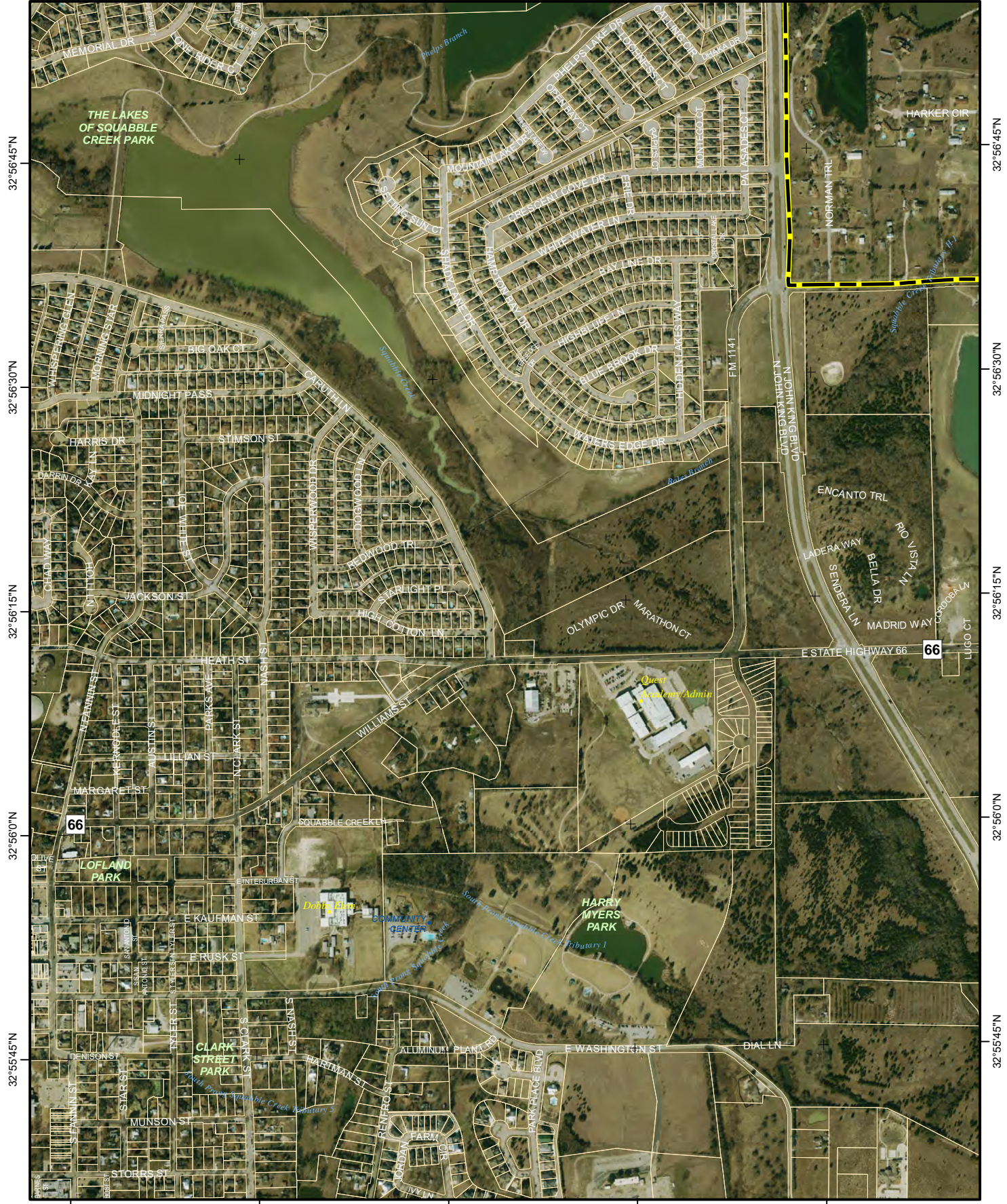
The data represented on this map was obtained with the best methods available. Data is supplied from various sources and accuracy may be out of the City of Rockwall's control. The verification of accuracy and / or content lies entirely with the end user. The City of Rockwall does not guarantee the accuracy of contained information. All Information is provided 'As Is' with no warranty being made, either expressed or implied.



PAGE:
C3

Aerials were flown in 2017

96°27'30"W 96°27'15"W 96°27'0"W 96°26'45"W 96°26'30"W




96°27'30"W 96°27'15"W 96°27'0"W 96°26'45"W 96°26'30"W

City of Rockwall **AERIALS** 2019

PAGE: **C4**

1 inch = 881 feet
 0 150 300 600 900 1,200 Feet
 CITY OF ROCKWALL GEOGRAPHIC INFORMATION SYSTEMS
 0 0.0275 0.055 0.11 Miles
APRIL 22, 2019



AERIAL IMAGE DATA
 Altitude of Capture 4,800' above mean terrain
 Imagery Scale: 1"= 1015' (Photo scale 1: 12190)
 Capture Period: February-March 2009
 Conditions: Leaf off, cloud free,
 30 degree to 20 degree sun angle

Coordinate System: Texas State Plane, North Central Zone
 Horizontal Datum: NAD 83
 Units: US Survey Feet

****Aerials were flown in 2017****

The data represented on this map was obtained with the best methods available. Data is supplied from various sources and accuracy may be out of the City of Rockwall's control. The verification of accuracy and / or content lies entirely with the end user. The City of Rockwall does not guarantee the accuracy of contained information. All information is provided 'As Is' with no warranty being made, either expressed or implied.





City of Rockwall **AERIALS** 2019

PAGE: **C5**

1 inch = 881 feet
 0 150 300 600 900 1,200 Feet
 0 0.02750.055 0.11 Miles

CITY OF ROCKWALL GEOGRAPHIC INFORMATION SYSTEMS

APRIL 22, 2019



AERIAL IMAGE DATA
 Altitude of Capture 4,800' above mean terrain
 Imagery Scale: 1"= 1015' (Photo scale 1: 12190)
 Capture Period: February-March 2009
 Conditions: Leaf off, cloud free,
 30 degree to 20 degree sun angle

Coordinate System: Texas State Plane, North Central Zone
 Horizontal Datum: NAD 83
 Units: US Survey Feet

Aerials were flown in 2017

The data represented on this map was obtained with the best methods available. Data is supplied from various sources and accuracy may be out of the City of Rockwall's control. The verification of accuracy and / or content lies entirely with the end user. The City of Rockwall does not guarantee the accuracy of contained information. All Information is provided 'As Is' with no warranty being made, either expressed or implied.



PAGE: **C5**



City of Rockwall **AERIALS** 2019

PAGE: **C6**

1 inch = 881 feet
 0 150 300 600 900 1,200 Feet
 0 0.02750.055 0.11 Miles

CITY OF ROCKWALL GEOGRAPHIC INFORMATION SYSTEMS

APRIL 22, 2019



AERIAL IMAGE DATA

Altitude of Capture 4,800' above mean terrain
 Imagery Scale: 1"= 1015' (Photo scale 1: 12190)
 Capture Period: February-March 2009
 Conditions: Leaf off, cloud free,
 30 degree to 20 degree sun angle

Coordinate System: Texas State Plane, North Central Zone
 Horizontal Datum: NAD 83
 Units: US Survey Feet

Aerials were flown in 2017

The data represented on this map was obtained with the best methods available. Data is supplied from various sources and accuracy may be out of the City of Rockwall's control. The verification of accuracy and / or content lies entirely with the end user. The City of Rockwall does not guarantee the accuracy of contained information. All information is provided 'As Is' with no warranty being made, either expressed or implied.



PAGE: **C6**



City of Rockwall AERIALS
2019

PAGE: **C7**

1 inch = 881 feet
0 150 300 600 900 1,200 Feet
0 0.02750.055 0.11 Miles

CITY OF ROCKWALL GEOGRAPHIC INFORMATION SYSTEMS

APRIL 22, 2019



AERIAL IMAGE DATA

Altitude of Capture 4,800' above mean terrain
Imagery Scale: 1"= 1015' (Photo scale 1: 12190)
Capture Period: February-March 2009
Conditions: Leaf off, cloud free,
30 degree to 20 degree sun angle

Coordinate System: Texas State Plane, North Central Zone
Horizontal Datum: NAD 83
Units: US Survey Feet

Aerials were flown in 2017

The data represented on this map was obtained with the best methods available. Data is supplied from various sources and accuracy may be out of the City of Rockwall's control. The verification of accuracy and / or content lies entirely with the end user. The City of Rockwall does not guarantee the accuracy of contained information. All Information is provided 'As Is' with no warranty being made, either expressed or implied.



PAGE: **C7**



City of Rockwall **AERIALS** 2019

1 inch = 881 feet
 0 150 300 600 900 1,200 Feet
 0 0.0275 0.055 0.11 Miles
 CITY OF ROCKWALL GEOGRAPHIC INFORMATION SYSTEMS
 APRIL 22, 2019

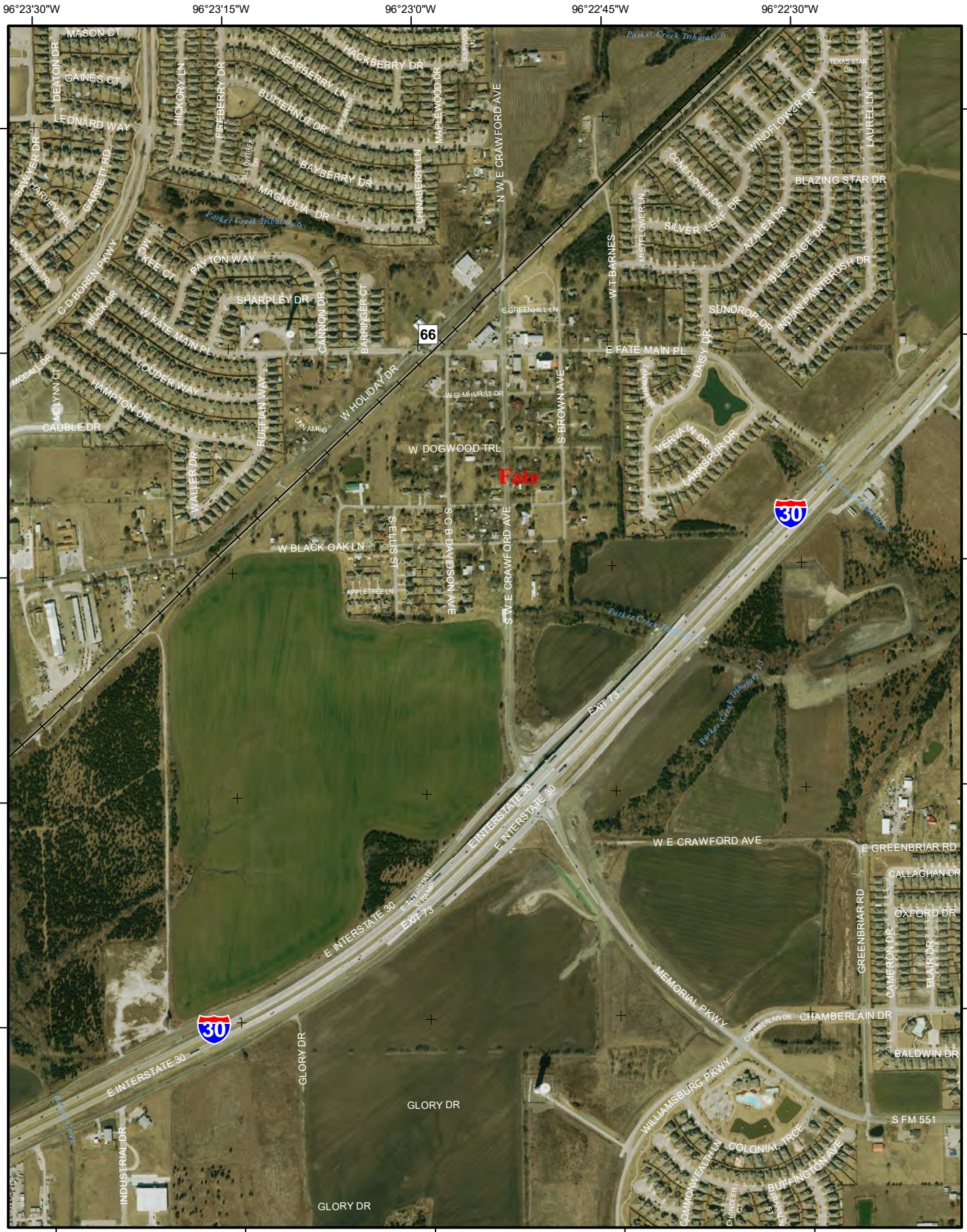
AERIAL IMAGE DATA
 Altitude of Capture 4,800' above mean terrain
 Imagery Scale: 1"= 1015' (Photo scale 1: 12190)
 Capture Period: February-March 2009
 Conditions: Leaf off, cloud free,
 30 degree to 20 degree sun angle

Coordinate System: Texas State Plane, North Central Zone
 Horizontal Datum: NAD 83
 Units: US Survey Feet

The data represented on this map was obtained with the best methods available. Data is supplied from various sources and accuracy may be out of the City of Rockwall's control. The verification of accuracy and / or content lies entirely with the end user. The City of Rockwall does not guarantee the accuracy of contained information. All Information is provided 'As Is' with no warranty being made, either expressed or implied.



Aerials were flown in 2017



City of Rockwall AERIALS
2019

PAGE: **C9**

1 inch = 881 feet
 0 150 300 600 900 1,200 Feet
 0 0.02750.055 0.11 Miles

CITY OF ROCKWALL GEOGRAPHIC INFORMATION SYSTEMS

APRIL 22, 2019

AERIAL IMAGE DATA
 Altitude of Capture 4,800' above mean terrain
 Imagery Scale: 1"= 1015' (Photo scale 1: 12190)
 Capture Period: February-March 2009
 Conditions: Leaf off, cloud free,
 30 degree to 20 degree sun angle

Coordinate System: Texas State Plane, North Central Zone
 Horizontal Datum: NAD 83
 Units: US Survey Feet

The data represented on this map was obtained with the best methods available. Data is supplied from various sources and accuracy may be out of the City of Rockwall's control. The verification of accuracy and / or content lies entirely with the end user. The City of Rockwall does not guarantee the accuracy of contained information. All Information is provided 'As Is' with no warranty being made, either expressed or implied.

PAGE: **C9**

Aerials were flown in 2017




Dallas

66 STATE HIGHWAY 66

City of Rockwall AERIALS
2019

PAGE:
D1



AERIAL IMAGE DATA

Altitude of Capture 4,800' above mean terrain
 Imagery Scale: 1"= 1015' (Photo scale 1: 12190)
 Capture Period: February-March 2009
 Conditions: Leaf off, cloud free,
 30 degree to 20 degree sun angle

Coordinate System: Texas State Plane, North Central Zone
 Horizontal Datum: NAD 83
 Units: US Survey Feet

Aerials were flown in 2017

The data represented on this map was obtained with the best methods available. Data is supplied from various sources and accuracy may be out of the City of Rockwall's control. The verification of accuracy and / or content lies entirely with the end user. The City of Rockwall does not guarantee the accuracy of contained information. All Information is provided 'As Is' with no warranty being made, either expressed or implied.

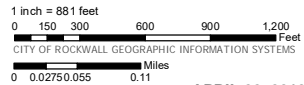


PAGE:
D1



City of Rockwall AERIALS
2019

PAGE:
D2



APRIL 22, 2019



AERIAL IMAGE DATA

Altitude of Capture 4,800' above mean terrain
Imagery Scale: 1"= 1015' (Photo scale 1: 12190)
Capture Period: February-March 2009
Conditions: Leaf off, cloud free,
30 degree to 20 degree sun angle

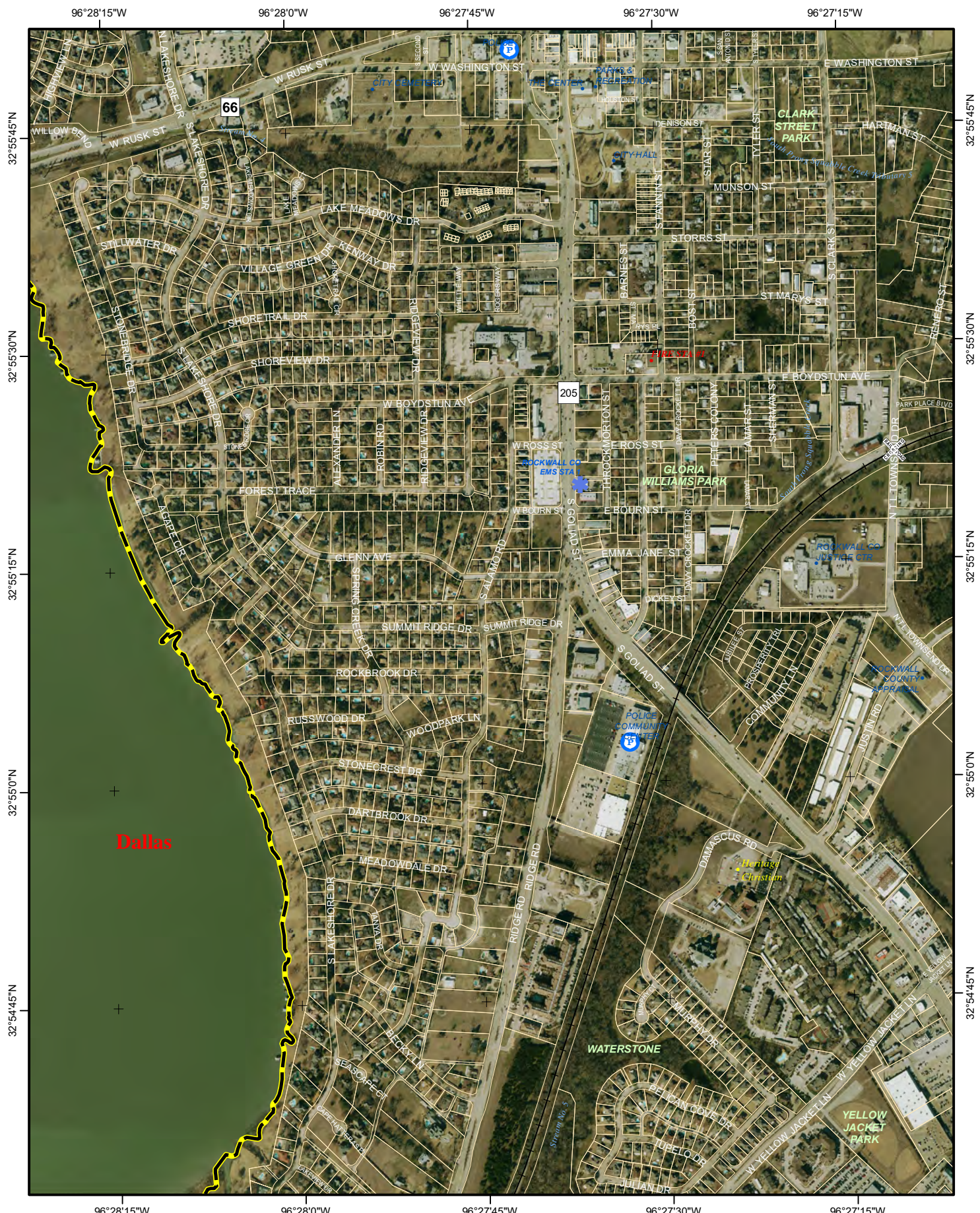
Coordinate System: Texas State Plane, North Central Zone
Horizontal Datum: NAD 83
Units: US Survey Feet

Aerials were flown in 2017

The data represented on this map was obtained with the best methods available. Data is supplied from various sources and accuracy may be out of the City of Rockwall's control. The verification of accuracy and / or content lies entirely with the end user. The City of Rockwall does not guarantee the accuracy of contained information. All Information is provided 'As Is' with no warranty being made, either expressed or implied.



PAGE:
D2



City of Rockwall **AERIALS** 2019

1 inch = 881 feet
 0 150 300 600 900 1,200 Feet
 0 0.0275 0.055 0.11 Miles
 CITY OF ROCKWALL GEOGRAPHIC INFORMATION SYSTEMS
D3
 APRIL 22, 2019



AERIAL IMAGE DATA
 Altitude of Capture 4,800' above mean terrain
 Imagery Scale: 1"= 1015' (Photo scale 1: 12190)
 Capture Period: February-March 2009
 Conditions: Leaf off, cloud free,
 30 degree to 20 degree sun angle

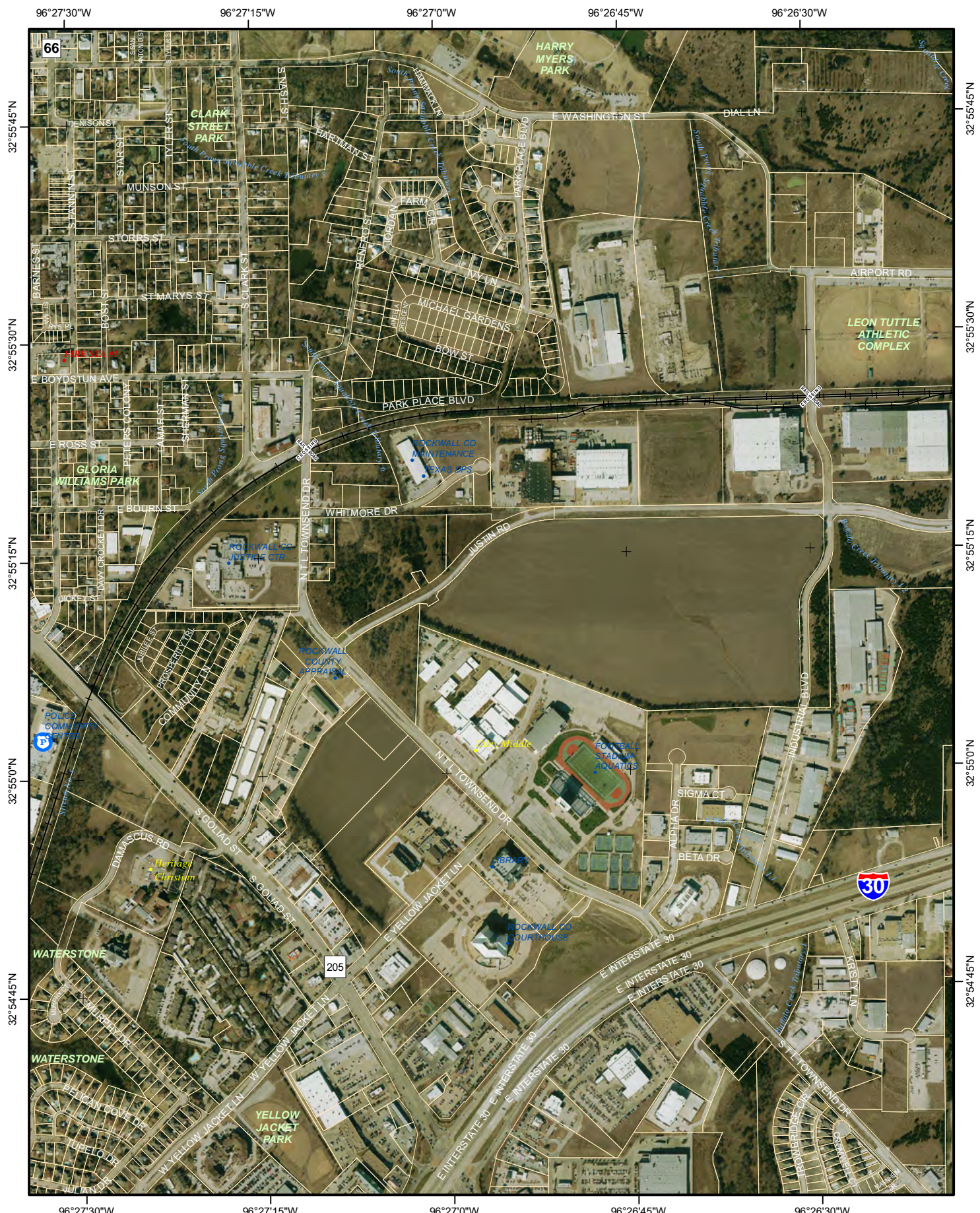
Coordinate System: Texas State Plane, North Central Zone
 Horizontal Datum: NAD 83
 Units: US Survey Feet

The data represented on this map was obtained with the best methods available. Data is supplied from various sources and accuracy may be out of the City of Rockwall's control. The verification of accuracy and / or content lies entirely with the end user. The City of Rockwall does not guarantee the accuracy of contained information. All information is provided 'As Is' with no warranty being made, either expressed or implied.



PAGE:
D3

Aerials were flown in 2017



City of Rockwall **AERIALS** 2019

PAGE: **D4**

1 inch = 881 feet
 0 150 300 600 900 1,200 Feet
 0 0.0275 0.055 0.11 Miles

CITY OF ROCKWALL GEOGRAPHIC INFORMATION SYSTEMS

APRIL 22, 2019

AERIAL IMAGE DATA
 Altitude of Capture 4,800' above mean terrain
 Imagery Scale: 1"= 1015' (Photo scale 1: 12190)
 Capture Period: February-March 2009
 Conditions: Leaf off, cloud free,
 30 degree to 20 degree sun angle

Coordinate System: Texas State Plane, North Central Zone
 Horizontal Datum: NAD 83
 Units: US Survey Feet

Aerials were flown in 2017

The data represented on this map was obtained with the best methods available. Data is supplied from various sources and accuracy may be out of the City of Rockwall's control. The verification of accuracy and / or content lies entirely with the end user. The City of Rockwall does not guarantee the accuracy of contained information. All information is provided 'As Is' with no warranty being made, either expressed or implied.





City of Rockwall **AERIALS** 2019

PAGE: **D5**

1 inch = 881 feet
 0 150 300 600 900 1,200 Feet
 0 0.0275 0.055 0.11 Miles

CITY OF ROCKWALL GEOGRAPHIC INFORMATION SYSTEMS

APRIL 22, 2019



AERIAL IMAGE DATA
 Altitude of Capture 4,800' above mean terrain
 Imagery Scale: 1"= 1015' (Photo scale 1: 12190)
 Capture Period: February-March 2009
 Conditions: Leaf off, cloud free,
 30 degree to 20 degree sun angle

Coordinate System: Texas State Plane, North Central Zone
 Horizontal Datum: NAD 83
 Units: US Survey Feet

The data represented on this map was obtained with the best methods available. Data is supplied from various sources and accuracy may be out of the City of Rockwall's control. The verification of accuracy and / or content lies entirely with the end user. The City of Rockwall does not guarantee the accuracy of contained information. All Information is provided 'As Is' with no warranty being made, either expressed or implied.



PAGE: **D5**

Aerials were flown in 2017



City of Rockwall **AERIALS** 2019

PAGE: **D6**

1 inch = 881 feet
 0 150 300 600 900 1,200 Feet

CITY OF ROCKWALL GEOGRAPHIC INFORMATION SYSTEMS

0 0.02750.055 0.11 Miles

APRIL 22, 2019



AERIAL IMAGE DATA
 Altitude of Capture 4,800' above mean terrain
 Imagery Scale: 1" = 1015' (Photo scale 1: 12190)
 Capture Period: February-March 2009
 Conditions: Leaf off, cloud free,
 30 degree to 20 degree sun angle

Coordinate System: Texas State Plane, North Central Zone
 Horizontal Datum: NAD 83
 Units: US Survey Feet

Aerials were flown in 2017

The data represented on this map was obtained with the best methods available. Data is supplied from various sources and accuracy may be out of the City of Rockwall's control. The verification of accuracy and / or content lies entirely with the end user. The City of Rockwall does not guarantee the accuracy of contained information. All information is provided 'As Is' with no warranty being made, either expressed or implied.



PAGE: **D6**



City of Rockwall AERIALS
2019

PAGE: **D7**

1 inch = 881 feet
0 150 300 600 900 1,200 Feet

0 0.02750.055 0.11 Miles

CITY OF ROCKWALL GEOGRAPHIC INFORMATION SYSTEMS

APRIL 22, 2019



AERIAL IMAGE DATA

Altitude of Capture 4,800' above mean terrain
Imagery Scale: 1"= 1015' (Photo scale 1: 12190)
Capture Period: February-March 2009
Conditions: Leaf off, cloud free,
30 degree to 20 degree sun angle

Coordinate System: Texas State Plane, North Central Zone
Horizontal Datum: NAD 83
Units: US Survey Feet

Aerials were flown in 2017

The data represented on this map was obtained with the best methods available. Data is supplied from various sources and accuracy may be out of the City of Rockwall's control. The verification of accuracy and / or content lies entirely with the end user. The City of Rockwall does not guarantee the accuracy of contained information. All Information is provided 'As Is' with no warranty being made, either expressed or implied.



PAGE:

D7



City of Rockwall AERIALS
2019

PAGE: **D8**
 1 inch = 881 feet
 0 150 300 600 900 1,200 Feet
 0 0.02750.055 0.11 Miles
 CITY OF ROCKWALL GEOGRAPHIC INFORMATION SYSTEMS
 APRIL 22, 2019



AERIAL IMAGE DATA
 Altitude of Capture 4,800' above mean terrain
 Imagery Scale: 1"= 1015' (Photo scale 1: 12190)
 Capture Period: February-March 2009
 Conditions: Leaf off, cloud free,
 30 degree to 20 degree sun angle
 Coordinate System: Texas State Plane, North Central Zone
 Horizontal Datum: NAD 83
 Units: US Survey Feet

The data represented on this map was obtained with the best methods available. Data is supplied from various sources and accuracy may be out of the City of Rockwall's control. The verification of accuracy and / or content lies entirely with the end user. The City of Rockwall does not guarantee the accuracy of contained information. All Information is provided 'As Is' with no warranty being made, either expressed or implied.



PAGE:
D8

Aerials were flown in 2017



City of Rockwall **AERIALS** 2019

PAGE: **D9**

1 inch = 881 feet
 0 150 300 600 900 1,200 Feet
 0 0.02750.055 0.11 Miles

CITY OF ROCKWALL GEOGRAPHIC INFORMATION SYSTEMS

APRIL 22, 2019



AERIAL IMAGE DATA
 Altitude of Capture 4,800' above mean terrain
 Imagery Scale: 1"= 1015' (Photo scale 1: 12190)
 Capture Period: February-March 2009
 Conditions: Leaf off, cloud free,
 30 degree to 20 degree sun angle

Coordinate System: Texas State Plane, North Central Zone
 Horizontal Datum: NAD 83
 Units: US Survey Feet

The data represented on this map was obtained with the best methods available. Data is supplied from various sources and accuracy may be out of the City of Rockwall's control. The verification of accuracy and / or content lies entirely with the end user. The City of Rockwall does not guarantee the accuracy of contained information. All Information is provided 'As Is' with no warranty being made, either expressed or implied.



PAGE: **D9**

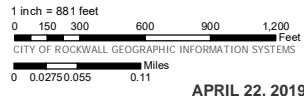
Aerials were flown in 2017



Dallas

City of Rockwall AERIALS
2019

PAGE:
E1



AERIAL IMAGE DATA

Altitude of Capture 4,800' above mean terrain
 Imagery Scale: 1"= 1015' (Photo scale 1: 12190)
 Capture Period: February-March 2009
 Conditions: Leaf off, cloud free,
 30 degree to 20 degree sun angle

Coordinate System: Texas State Plane, North Central Zone
 Horizontal Datum: NAD 83
 Units: US Survey Feet

The data represented on this map was obtained with the best methods available. Data is supplied from various sources and accuracy may be out of the City of Rockwall's control. The verification of accuracy and / or content lies entirely with the end user. The City of Rockwall does not guarantee the accuracy of contained information. All Information is provided 'As Is' with no warranty being made, either expressed or implied.



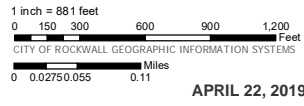
PAGE:
E1

Aerials were flown in 2017



City of Rockwall **AERIALS** 2019

PAGE: **E2**



APRIL 22, 2019



AERIAL IMAGE DATA

Altitude of Capture 4,800' above mean terrain
 Imagery Scale: 1"= 1015' (Photo scale 1: 12190)
 Capture Period: February-March 2009
 Conditions: Leaf off, cloud free,
 30 degree to 20 degree sun angle

Coordinate System: Texas State Plane, North Central Zone
 Horizontal Datum: NAD 83
 Units: US Survey Feet

Aerials were flown in 2017

The data represented on this map was obtained with the best methods available. Data is supplied from various sources and accuracy may be out of the City of Rockwall's control. The verification of accuracy and / or content lies entirely with the end user. The City of Rockwall does not guarantee the accuracy of contained information. All Information is provided 'As Is' with no warranty being made, either expressed or implied.



PAGE: **E2**



Dallas

WATERSTONE

YELLOW JACKET PARK

Rockwall High

Rockwell Elem



City of Rockwall **AERIALS** 2019

1 inch = 881 feet
 0 150 300 600 900 1,200 Feet
 0 0.02750.055 0.11 Miles
 CITY OF ROCKWALL GEOGRAPHIC INFORMATION SYSTEMS
 APRIL 22, 2019



AERIAL IMAGE DATA

Altitude of Capture 4,800' above mean terrain
 Imagery Scale: 1"= 1015' (Photo scale 1: 12190)
 Capture Period: February-March 2009
 Conditions: Leaf off, cloud free,
 30 degree to 20 degree sun angle

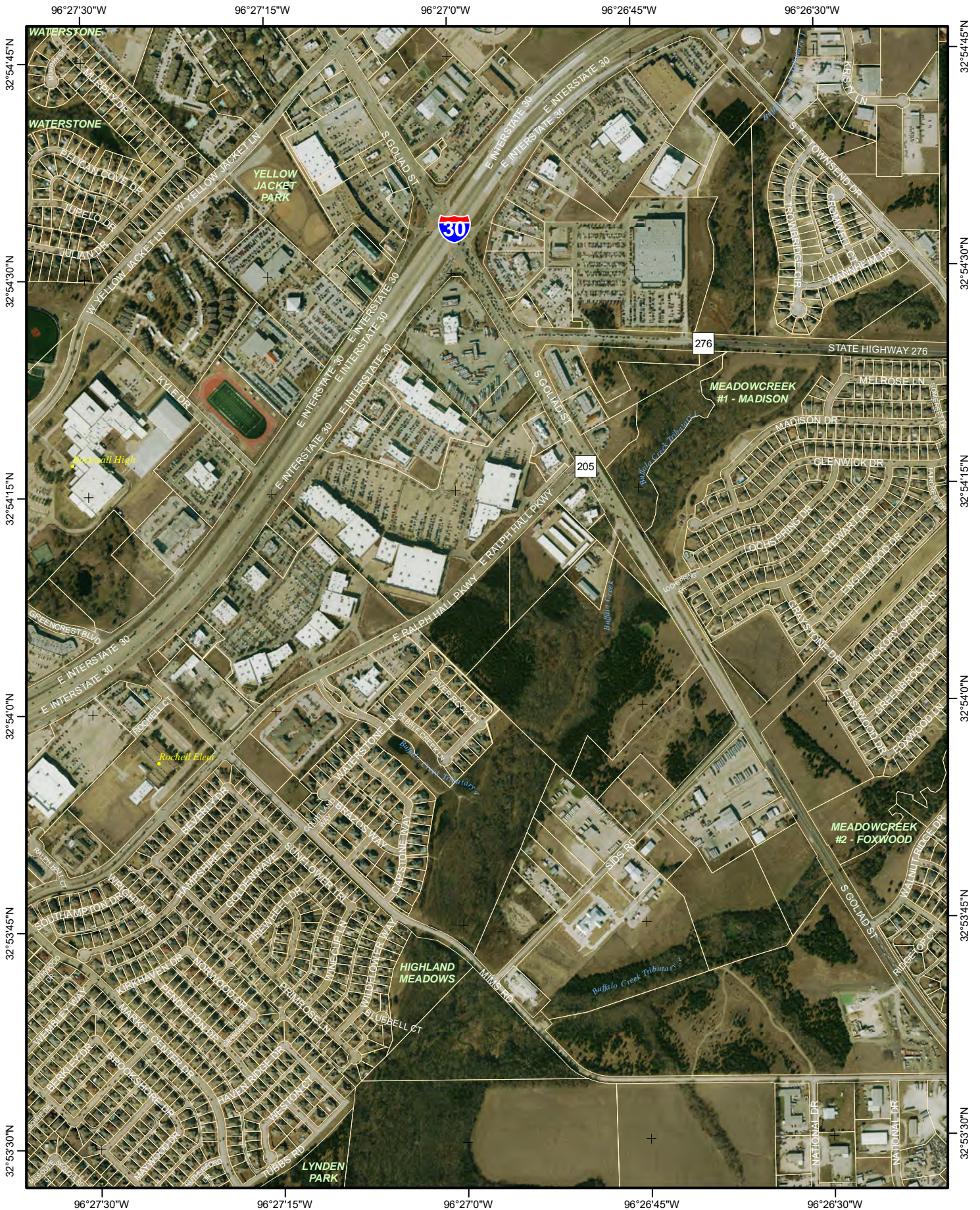
Coordinate System: Texas State Plane, North Central Zone
 Horizontal Datum: NAD 83
 Units: US Survey Feet

The data represented on this map was obtained with the best methods available. Data is supplied from various sources and accuracy may be out of the City of Rockwall's control. The verification of accuracy and / or content lies entirely with the end user. The City of Rockwall does not guarantee the accuracy of contained information. All Information is provided 'As Is' with no warranty being made, either expressed or implied.



PAGE:
E3

Aerials were flown in 2017



City of Rockwall **AERIALS** 2019

1 inch = 881 feet
 0 150 300 600 900 1,200 Feet
 0 0.02750.055 0.11 Miles
 CITY OF ROCKWALL GEOGRAPHIC INFORMATION SYSTEMS
 APRIL 22, 2019



AERIAL IMAGE DATA

Altitude of Capture 4,800' above mean terrain
 Imagery Scale: 1"= 1015' (Photo scale 1: 12190)
 Capture Period: February-March 2009
 Conditions: Leaf off, cloud free,
 30 degree to 20 degree sun angle

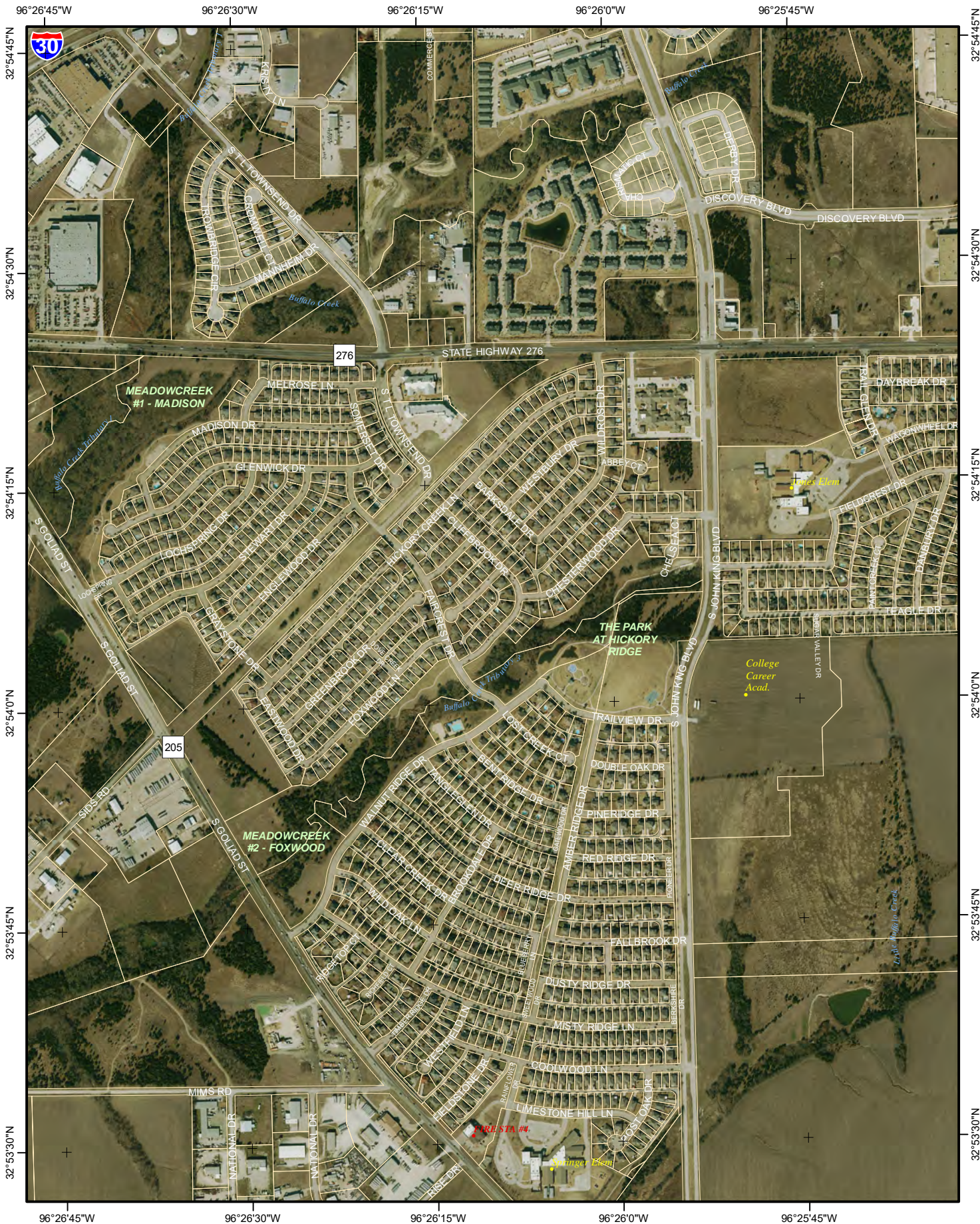
Coordinate System: Texas State Plane, North Central Zone
 Horizontal Datum: NAD 83
 Units: US Survey Feet

The data represented on this map was obtained with the best methods available. Data is supplied from various sources and accuracy may be out of the City of Rockwall's control. The verification of accuracy and / or content lies entirely with the end user. The City of Rockwall does not guarantee the accuracy of contained information. All Information is provided 'As Is' with no warranty being made, either expressed or implied.



PAGE:
E4

Aerials were flown in 2017



City of Rockwall **AERIALS** 2019

PAGE: **E5**

1 inch = 881 feet
 0 150 300 600 900 1,200 Feet
 0 0.0275 0.055 0.11 Miles

CITY OF ROCKWALL GEOGRAPHIC INFORMATION SYSTEMS

APRIL 22, 2019



AERIAL IMAGE DATA
 Altitude of Capture 4,800' above mean terrain
 Imagery Scale: 1"= 1015' (Photo scale 1: 12190)
 Capture Period: February-March 2009
 Conditions: Leaf off, cloud free,
 30 degree to 20 degree sun angle

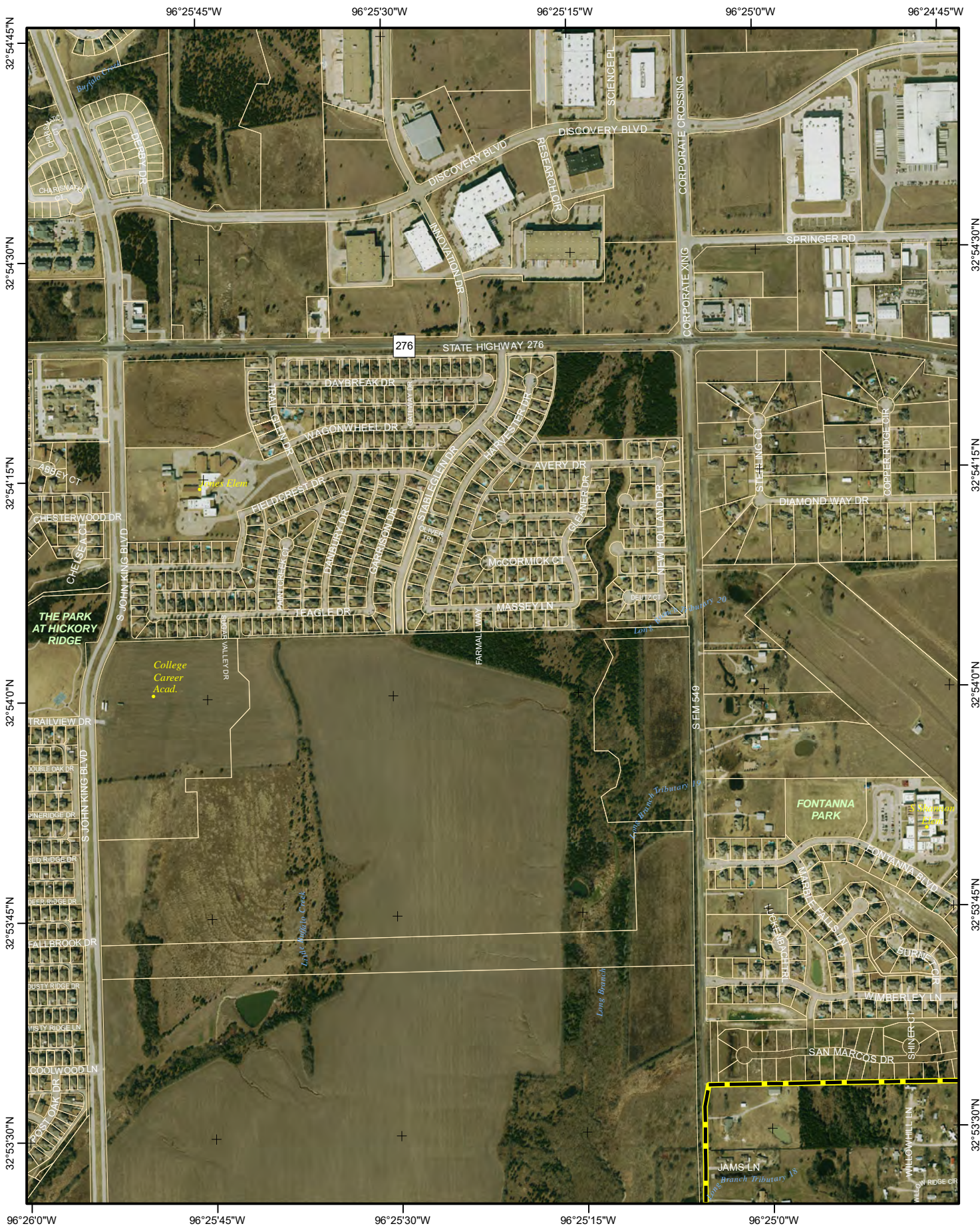
Coordinate System: Texas State Plane, North Central Zone
 Horizontal Datum: NAD 83
 Units: US Survey Feet

The data represented on this map was obtained with the best methods available. Data is supplied from various sources and accuracy may be out of the City of Rockwall's control. The verification of accuracy and / or content lies entirely with the end user. The City of Rockwall does not guarantee the accuracy of contained information. All Information is provided 'As Is' with no warranty being made, either expressed or implied.



PAGE: **E5**

Aerials were flown in 2017



City of Rockwall **AERIALS** 2019

PAGE: **E6**

1 inch = 881 feet
 0 150 300 600 900 1,200 Feet
 0 0.02750.055 0.11 Miles

CITY OF ROCKWALL GEOGRAPHIC INFORMATION SYSTEMS

APRIL 22, 2019



AERIAL IMAGE DATA
 Altitude of Capture 4,800' above mean terrain
 Imagery Scale: 1"= 1015' (Photo scale 1: 12190)
 Capture Period: February-March 2009
 Conditions: Leaf off, cloud free,
 30 degree to 20 degree sun angle

Coordinate System: Texas State Plane, North Central Zone
 Horizontal Datum: NAD 83
 Units: US Survey Feet

The data represented on this map was obtained with the best methods available. Data is supplied from various sources and accuracy may be out of the City of Rockwall's control. The verification of accuracy and / or content lies entirely with the end user. The City of Rockwall does not guarantee the accuracy of contained information. All information is provided 'As Is' with no warranty being made, either expressed or implied.



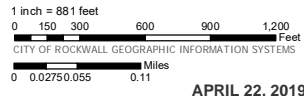
PAGE: **E6**

Aerials were flown in 2017



City of Rockwall AERIALS
2019

PAGE:
E7



APRIL 22, 2019



AERIAL IMAGE DATA

Altitude of Capture 4,800' above mean terrain
Imagery Scale: 1"= 1015' (Photo scale 1: 12190)
Capture Period: February-March 2009
Conditions: Leaf off, cloud free,
30 degree to 20 degree sun angle

Coordinate System: Texas State Plane, North Central Zone
Horizontal Datum: NAD 83
Units: US Survey Feet

Aerials were flown in 2017

The data represented on this map was obtained with the best methods available. Data is supplied from various sources and accuracy may be out of the City of Rockwall's control. The verification of accuracy and / or content lies entirely with the end user. The City of Rockwall does not guarantee the accuracy of contained information. All Information is provided 'As Is' with no warranty being made, either expressed or implied.



PAGE:
E7



City of Rockwall AERIALS
2019

PAGE: **E8**

1 inch = 881 feet
0 150 300 600 900 1,200 Feet
CITY OF ROCKWALL GEOGRAPHIC INFORMATION SYSTEMS
0 0.02750.055 0.11 Miles
APRIL 22, 2019



AERIAL IMAGE DATA
 Altitude of Capture 4,800' above mean terrain
 Imagery Scale: 1"= 1015' (Photo scale 1: 12190)
 Capture Period: February-March 2009
 Conditions: Leaf off, cloud free,
 30 degree to 20 degree sun angle

Coordinate System: Texas State Plane, North Central Zone
 Horizontal Datum: NAD 83
 Units: US Survey Feet

The data represented on this map was obtained with the best methods available. Data is supplied from various sources and accuracy may be out of the City of Rockwall's control. The verification of accuracy and / or content lies entirely with the end user. The City of Rockwall does not guarantee the accuracy of contained information. All Information is provided 'As Is' with no warranty being made, either expressed or implied.



Aerials were flown in 2017



City of Rockwall AERIALS
2019

1 inch = 881 feet
 0 150 300 600 900 1,200 Feet
 0 0.02750.055 0.11 Miles
 CITY OF ROCKWALL GEOGRAPHIC INFORMATION SYSTEMS
 APRIL 22, 2019



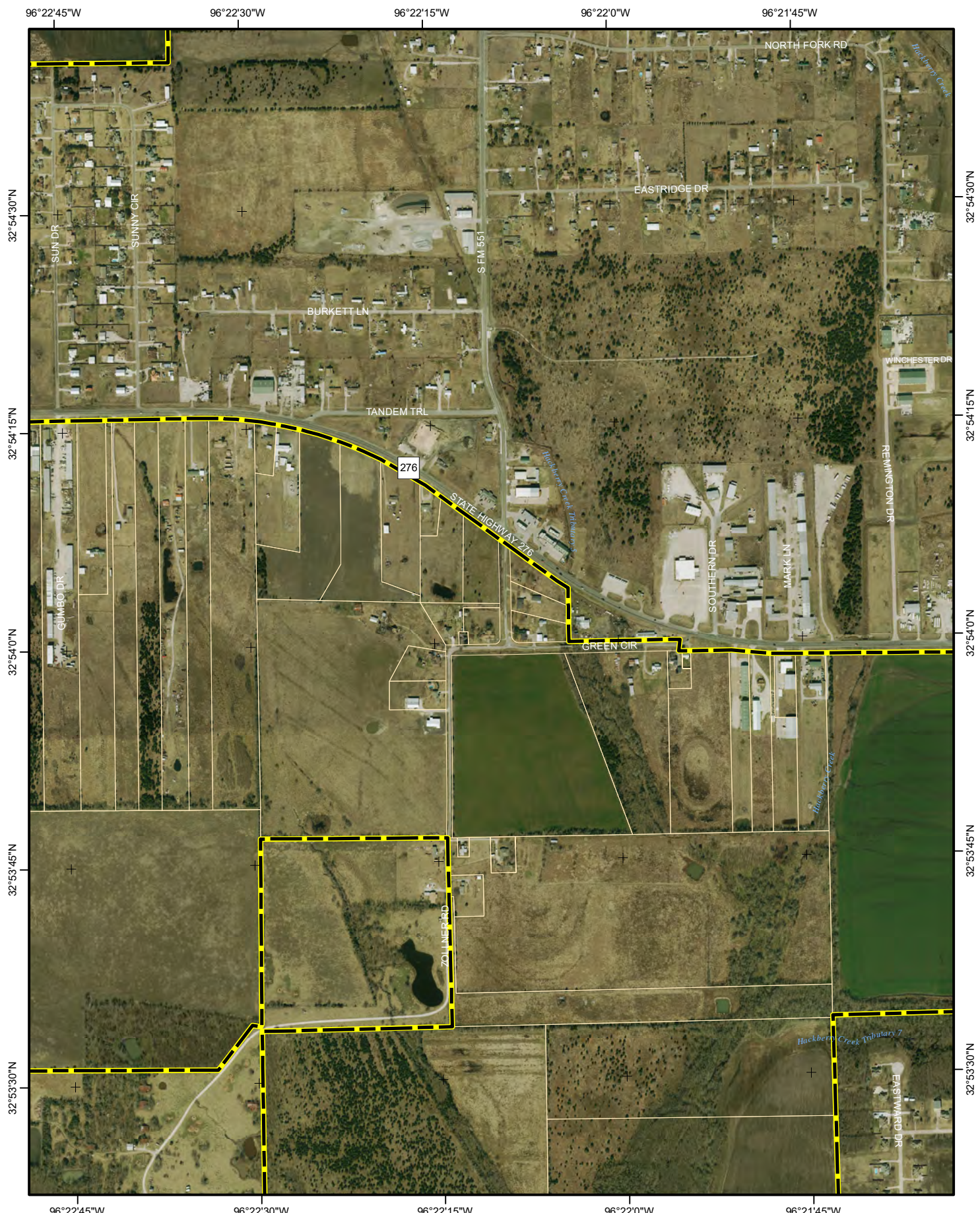
AERIAL IMAGE DATA
 Altitude of Capture 4,800' above mean terrain
 Imagery Scale: 1"= 1015' (Photo scale 1: 12190)
 Capture Period: February-March 2009
 Conditions: Leaf off, cloud free,
 30 degree to 20 degree sun angle
 Coordinate System: Texas State Plane, North Central Zone
 Horizontal Datum: NAD 83
 Units: US Survey Feet

The data represented on this map was obtained with the best methods available. Data is supplied from various sources and accuracy may be out of the City of Rockwall's control. The verification of accuracy and / or content lies entirely with the end user. The City of Rockwall does not guarantee the accuracy of contained information. All Information is provided 'As Is' with no warranty being made, either expressed or implied.



PAGE:
E9

Aerials were flown in 2017



City of Rockwall AERIALS
2019

1 inch = 881 feet
 0 150 300 600 900 1,200 Feet
 0 0.02750 0.055 0.11 Miles
E10
 APRIL 22, 2019



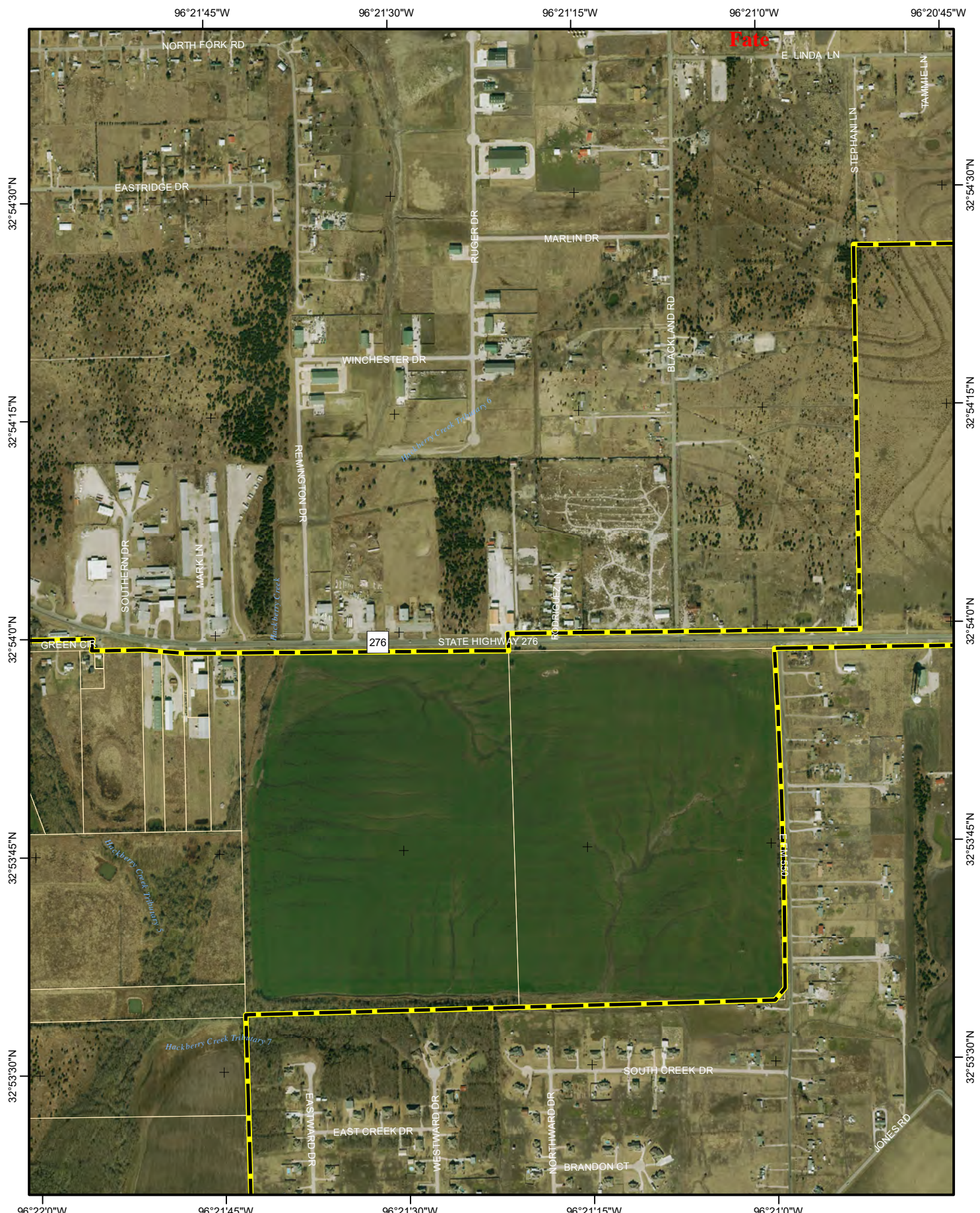
AERIAL IMAGE DATA
 Altitude of Capture 4,800' above mean terrain
 Imagery Scale: 1"= 1015' (Photo scale 1: 12190)
 Capture Period: February-March 2009
 Conditions: Leaf off, cloud free,
 30 degree to 20 degree sun angle
 Coordinate System: Texas State Plane, North Central Zone
 Horizontal Datum: NAD 83
 Units: US Survey Feet

The data represented on this map was obtained with the best methods available. Data is supplied from various sources and accuracy may be out of the City of Rockwall's control. The verification of accuracy and / or content lies entirely with the end user. The City of Rockwall does not guarantee the accuracy of contained information. All Information is provided 'As Is' with no warranty being made, either expressed or implied.



PAGE:
E10

Aerials were flown in 2017



City of Rockwall AERIALS
2019

1 inch = 881 feet
 0 150 300 600 900 1,200 Feet
 0 0.02750.055 0.11 Miles
 CITY OF ROCKWALL GEOGRAPHIC INFORMATION SYSTEMS
 APRIL 22, 2019



AERIAL IMAGE DATA
 Altitude of Capture 4,800' above mean terrain
 Imagery Scale: 1"= 1015' (Photo scale 1: 12190)
 Capture Period: February-March 2009
 Conditions: Leaf off, cloud free,
 30 degree to 20 degree sun angle

Coordinate System: Texas State Plane, North Central Zone
 Horizontal Datum: NAD 83
 Units: US Survey Feet

The data represented on this map was obtained with the best methods available. Data is supplied from various sources and accuracy may be out of the City of Rockwall's control. The verification of accuracy and / or content lies entirely with the end user. The City of Rockwall does not guarantee the accuracy of contained information. All Information is provided 'As Is' with no warranty being made, either expressed or implied.



PAGE:
E11

Aerials were flown in 2017



City of Rockwall AERIALS
2019

1 inch = 881 feet
 0 150 300 600 900 1,200 Feet
 0 0.02750.055 0.11 Miles
E12
 CITY OF ROCKWALL GEOGRAPHIC INFORMATION SYSTEMS
 APRIL 22, 2019



AERIAL IMAGE DATA
 Altitude of Capture 4,800' above mean terrain
 Imagery Scale: 1"= 1015' (Photo scale 1: 12190)
 Capture Period: February-March 2009
 Conditions: Leaf off, cloud free,
 30 degree to 20 degree sun angle
 Coordinate System: Texas State Plane, North Central Zone
 Horizontal Datum: NAD 83
 Units: US Survey Feet

The data represented on this map was obtained with the best methods available. Data is supplied from various sources and accuracy may be out of the City of Rockwall's control. The verification of accuracy and / or content lies entirely with the end user. The City of Rockwall does not guarantee the accuracy of contained information. All Information is provided 'As Is' with no warranty being made, either expressed or implied.



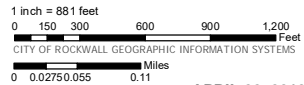
PAGE:
E12

Aerials were flown in 2017



City of Rockwall **AERIALS** 2019

PAGE: **F1**



APRIL 22, 2019



AERIAL IMAGE DATA

Altitude of Capture 4,800' above mean terrain
 Imagery Scale: 1"= 1015' (Photo scale 1: 12190)
 Capture Period: February-March 2009
 Conditions: Leaf off, cloud free,
 30 degree to 20 degree sun angle

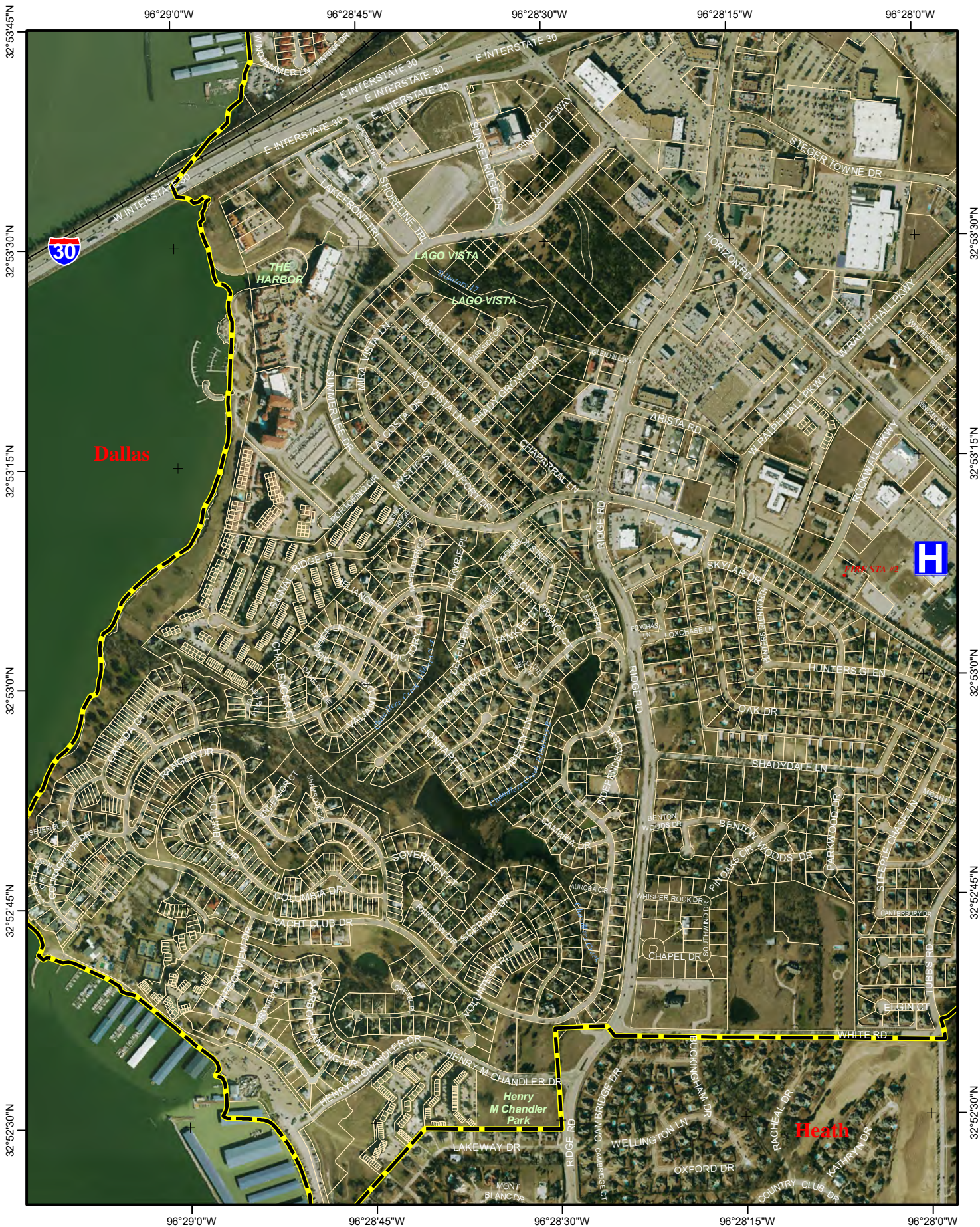
Coordinate System: Texas State Plane, North Central Zone
 Horizontal Datum: NAD 83
 Units: US Survey Feet

Aerials were flown in 2017

The data represented on this map was obtained with the best methods available. Data is supplied from various sources and accuracy may be out of the City of Rockwall's control. The verification of accuracy and / or content lies entirely with the end user. The City of Rockwall does not guarantee the accuracy of contained information. All Information is provided 'As Is' with no warranty being made, either expressed or implied.



PAGE: **F1**



City of Rockwall **AERIALS** 2019

PAGE: **F2**

1 inch = 881 feet
 0 150 300 600 900 1,200 Feet

0 0.02750.055 0.11 Miles

CITY OF ROCKWALL GEOGRAPHIC INFORMATION SYSTEMS

APRIL 22, 2019



AERIAL IMAGE DATA
 Altitude of Capture 4,800' above mean terrain
 Imagery Scale: 1"= 1015' (Photo scale 1: 12190)
 Capture Period: February-March 2009
 Conditions: Leaf off, cloud free,
 30 degree to 20 degree sun angle

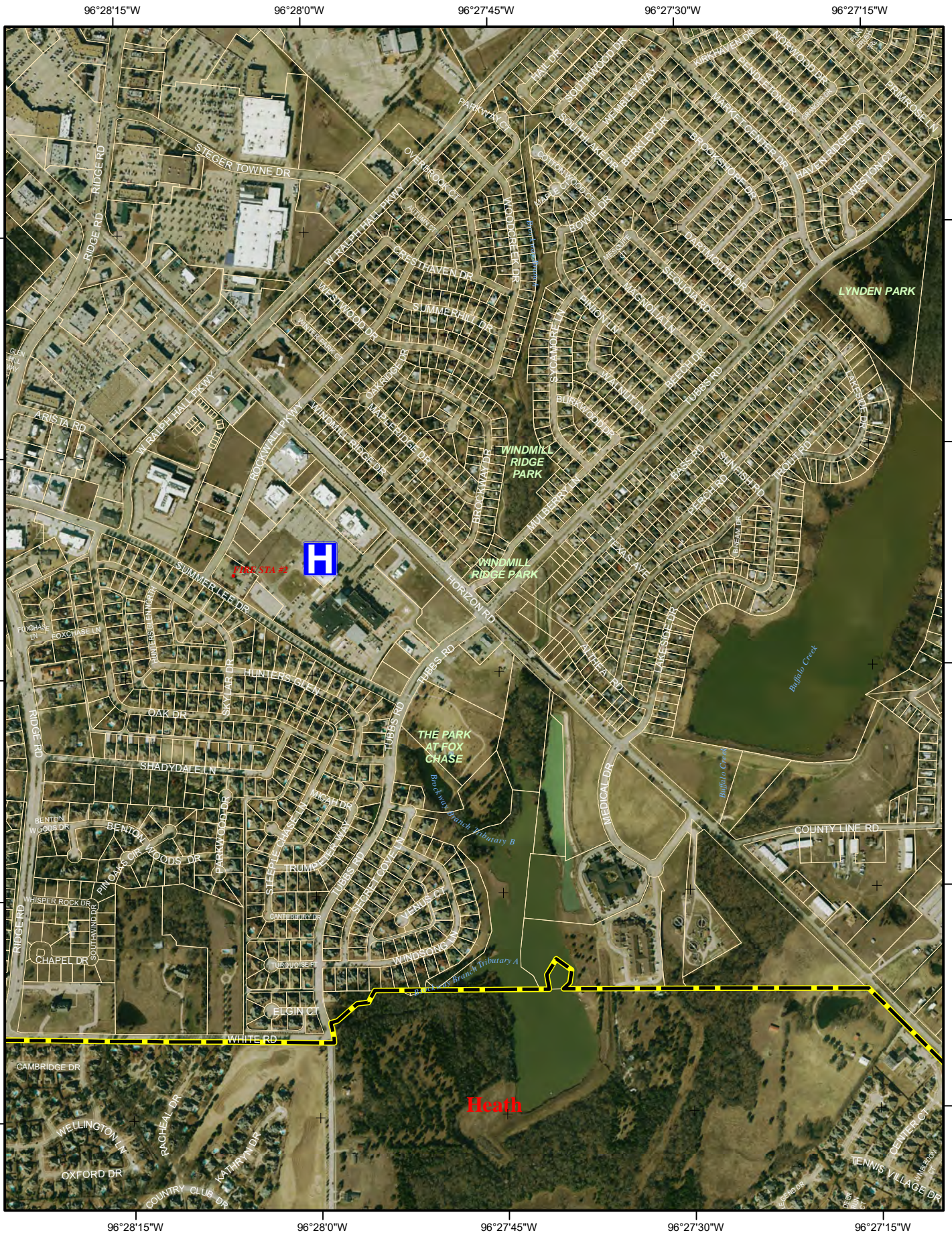
Coordinate System: Texas State Plane, North Central Zone
 Horizontal Datum: NAD 83
 Units: US Survey Feet

The data represented on this map was obtained with the best methods available. Data is supplied from various sources and accuracy may be out of the City of Rockwall's control. The verification of accuracy and / or content lies entirely with the end user. The City of Rockwall does not guarantee the accuracy of contained information. All Information is provided 'As Is' with no warranty being made, either expressed or implied.



PAGE: **F2**

Aerials were flown in 2017



City of Rockwall **AERIALS** 2019

PAGE: **F3**

1 inch = 881 feet
 0 150 300 600 900 1,200 Feet
 0 0.0275 0.055 0.11 Miles

CITY OF ROCKWALL GEOGRAPHIC INFORMATION SYSTEMS

APRIL 22, 2019



AERIAL IMAGE DATA

Altitude of Capture 4,800' above mean terrain
 Imagery Scale: 1"= 1015' (Photo scale 1: 12190)
 Capture Period: February-March 2009
 Conditions: Leaf off, cloud free,
 30 degree to 20 degree sun angle

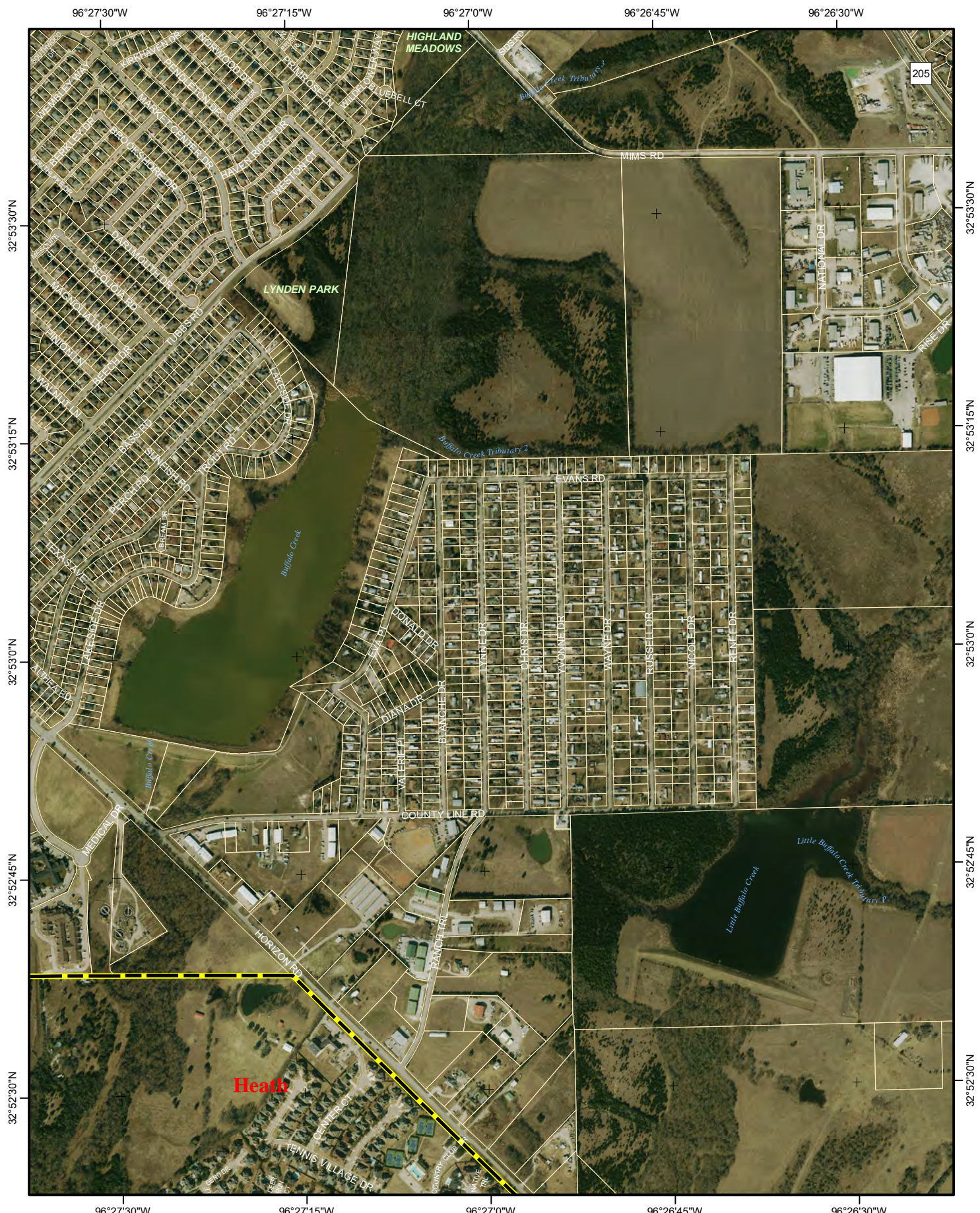
Coordinate System: Texas State Plane, North Central Zone
 Horizontal Datum: NAD 83
 Units: US Survey Feet

Aerials were flown in 2017

The data represented on this map was obtained with the best methods available. Data is supplied from various sources and accuracy may be out of the City of Rockwall's control. The verification of accuracy and / or content lies entirely with the end user. The City of Rockwall does not guarantee the accuracy of contained information. All Information is provided 'As Is' with no warranty being made, either expressed or implied.



PAGE: **F3**



City of Rockwall **AERIALS** 2019

1 inch = 881 feet
 0 150 300 600 900 1,200 Feet
 0 0.02750.055 0.11 Miles
 CITY OF ROCKWALL GEOGRAPHIC INFORMATION SYSTEMS
 APRIL 22, 2019



AERIAL IMAGE DATA
 Altitude of Capture 4,800' above mean terrain
 Imagery Scale: 1"= 1015' (Photo scale 1: 12190)
 Capture Period: February-March 2009
 Conditions: Leaf off, cloud free,
 30 degree to 20 degree sun angle

Coordinate System: Texas State Plane, North Central Zone
 Horizontal Datum: NAD 83
 Units: US Survey Feet

The data represented on this map was obtained with the best methods available. Data is supplied from various sources and accuracy may be out of the City of Rockwall's control. The verification of accuracy and / or content lies entirely with the end user. The City of Rockwall does not guarantee the accuracy of contained information. All Information is provided 'As Is' with no warranty being made, either expressed or implied.



PAGE:
F4

Aerials were flown in 2017




City of Rockwall **AERIALS** 2019

PAGE: **F5**

1 inch = 881 feet
 0 150 300 600 900 1,200 Feet
 0 0.02750.055 0.11 Miles

CITY OF ROCKWALL GEOGRAPHIC INFORMATION SYSTEMS

APRIL 22, 2019



AERIAL IMAGE DATA
 Altitude of Capture 4,800' above mean terrain
 Imagery Scale: 1"= 1015' (Photo scale 1: 12190)
 Capture Period: February-March 2009
 Conditions: Leaf off, cloud free,
 30 degree to 20 degree sun angle

Coordinate System: Texas State Plane, North Central Zone
 Horizontal Datum: NAD 83
 Units: US Survey Feet

The data represented on this map was obtained with the best methods available. Data is supplied from various sources and accuracy may be out of the City of Rockwall's control. The verification of accuracy and / or content lies entirely with the end user. The City of Rockwall does not guarantee the accuracy of contained information. All Information is provided 'As Is' with no warranty being made, either expressed or implied.



Aerials were flown in 2017

96°26'0"W 96°25'45"W 96°25'30"W 96°25'15"W 96°25'0"W 96°24'45"W

32°53'30"N

32°53'15"N

32°53'0"N

32°52'45"N

32°52'30"N

32°53'30"N

32°53'15"N

32°53'0"N

32°52'45"N

32°52'30"N



96°26'0"W 96°25'45"W 96°25'30"W 96°25'15"W 96°25'0"W

City of Rockwall **AERIALS** 2019

PAGE: **F6**

1 inch = 881 feet
 0 150 300 600 900 1,200 Feet
 0 0.02750.055 0.11 Miles

CITY OF ROCKWALL GEOGRAPHIC INFORMATION SYSTEMS

APRIL 22, 2019



AERIAL IMAGE DATA
 Altitude of Capture 4,800' above mean terrain
 Imagery Scale: 1"= 1015' (Photo scale 1: 12190)
 Capture Period: February-March 2009
 Conditions: Leaf off, cloud free,
 30 degree to 20 degree sun angle

Coordinate System: Texas State Plane, North Central Zone
 Horizontal Datum: NAD 83
 Units: US Survey Feet

Aerials were flown in 2017

The data represented on this map was obtained with the best methods available. Data is supplied from various sources and accuracy may be out of the City of Rockwall's control. The verification of accuracy and / or content lies entirely with the end user. The City of Rockwall does not guarantee the accuracy of contained information. All Information is provided 'As Is' with no warranty being made, either expressed or implied.



PAGE: **F6**



City of Rockwall AERIALS
2019

PAGE: **F7**

1 inch = 881 feet
 0 150 300 600 900 1,200 Feet
 0 0.02750.055 0.11 Miles

CITY OF ROCKWALL GEOGRAPHIC INFORMATION SYSTEMS

APRIL 22, 2019



AERIAL IMAGE DATA
 Altitude of Capture 4,800' above mean terrain
 Imagery Scale: 1"= 1015' (Photo scale 1: 12190)
 Capture Period: February-March 2009
 Conditions: Leaf off, cloud free,
 30 degree to 20 degree sun angle

Coordinate System: Texas State Plane, North Central Zone
 Horizontal Datum: NAD 83
 Units: US Survey Feet

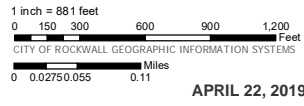
The data represented on this map was obtained with the best methods available. Data is supplied from various sources and accuracy may be out of the City of Rockwall's control. The verification of accuracy and / or content lies entirely with the end user. The City of Rockwall does not guarantee the accuracy of contained information. All Information is provided 'As Is' with no warranty being made, either expressed or implied.

Aerials were flown in 2017



City of Rockwall AERIALS
2019

PAGE:
F8



AERIAL IMAGE DATA

Altitude of Capture 4,800' above mean terrain
 Imagery Scale: 1"= 1015' (Photo scale 1: 12190)
 Capture Period: February-March 2009
 Conditions: Leaf off, cloud free,
 30 degree to 20 degree sun angle

Coordinate System: Texas State Plane, North Central Zone
 Horizontal Datum: NAD 83
 Units: US Survey Feet

Aerials were flown in 2017

The data represented on this map was obtained with the best methods available. Data is supplied from various sources and accuracy may be out of the City of Rockwall's control. The verification of accuracy and / or content lies entirely with the end user. The City of Rockwall does not guarantee the accuracy of contained information. All Information is provided 'As Is' with no warranty being made, either expressed or implied.



PAGE:
F8



City of Rockwall AERIALS
2019

1 inch = 881 feet
 0 150 300 600 900 1,200 Feet
 0 0.02750.055 0.11 Miles
 CITY OF ROCKWALL GEOGRAPHIC INFORMATION SYSTEMS
 APRIL 22, 2019



AERIAL IMAGE DATA
 Altitude of Capture 4,800' above mean terrain
 Imagery Scale: 1"= 1015' (Photo scale 1: 12190)
 Capture Period: February-March 2009
 Conditions: Leaf off, cloud free,
 30 degree to 20 degree sun angle

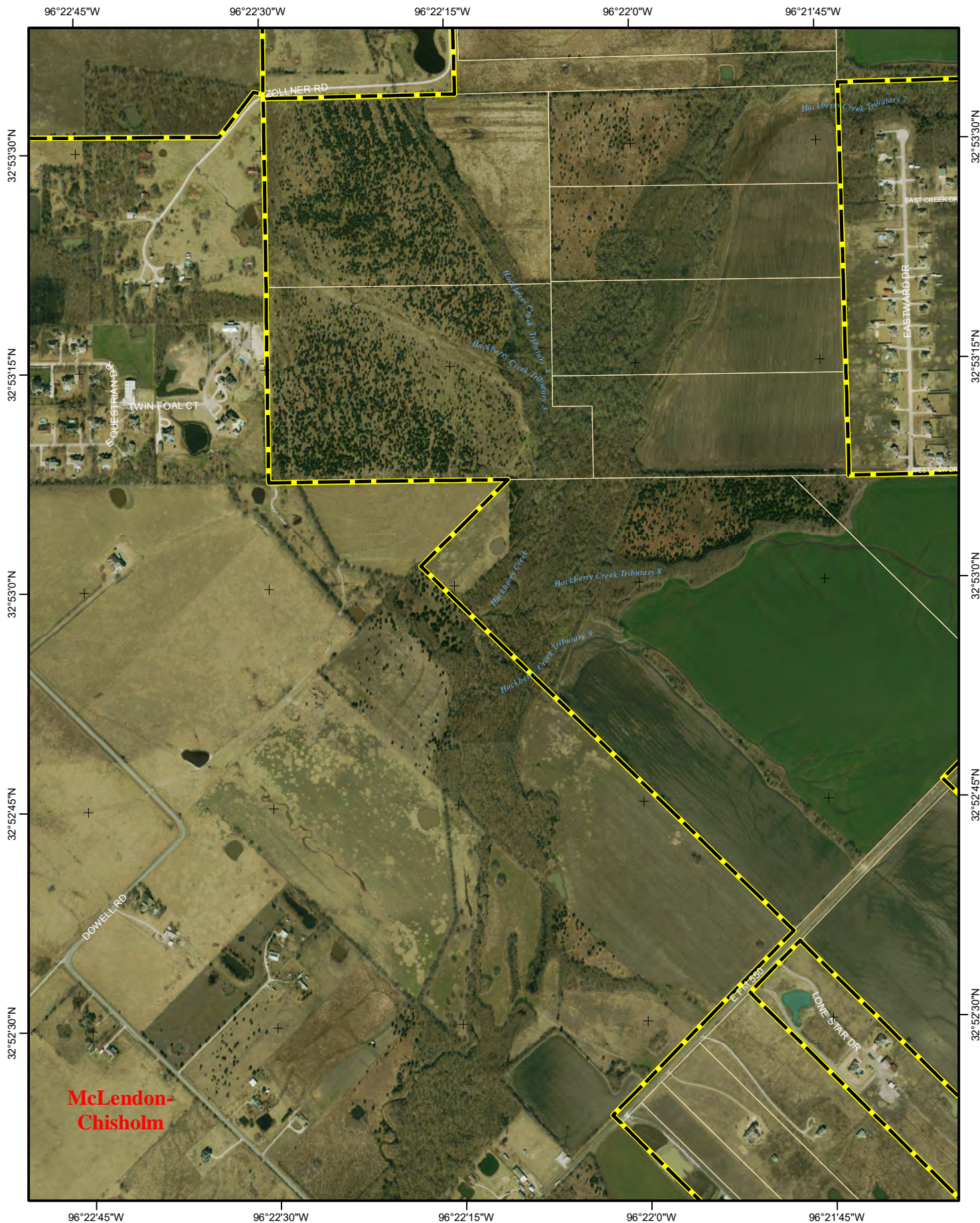
Coordinate System: Texas State Plane, North Central Zone
 Horizontal Datum: NAD 83
 Units: US Survey Feet

The data represented on this map was obtained with the best methods available. Data is supplied from various sources and accuracy may be out of the City of Rockwall's control. The verification of accuracy and / or content lies entirely with the end user. The City of Rockwall does not guarantee the accuracy of contained information. All Information is provided 'As Is' with no warranty being made, either expressed or implied.




PAGE:
F9

Aerials were flown in 2017



City of Rockwall AERIALS
2019



AERIAL IMAGE DATA

Altitude of Capture 4,800' above mean terrain
 Imagery Scale: 1"= 1015' (Photo scale 1: 12190)
 Capture Period: February-March 2009
 Conditions: Leaf off, cloud free,
 30 degree to 20 degree sun angle

Coordinate System: Texas State Plane, North Central Zone
 Horizontal Datum: NAD 83
 Units: US Survey Feet

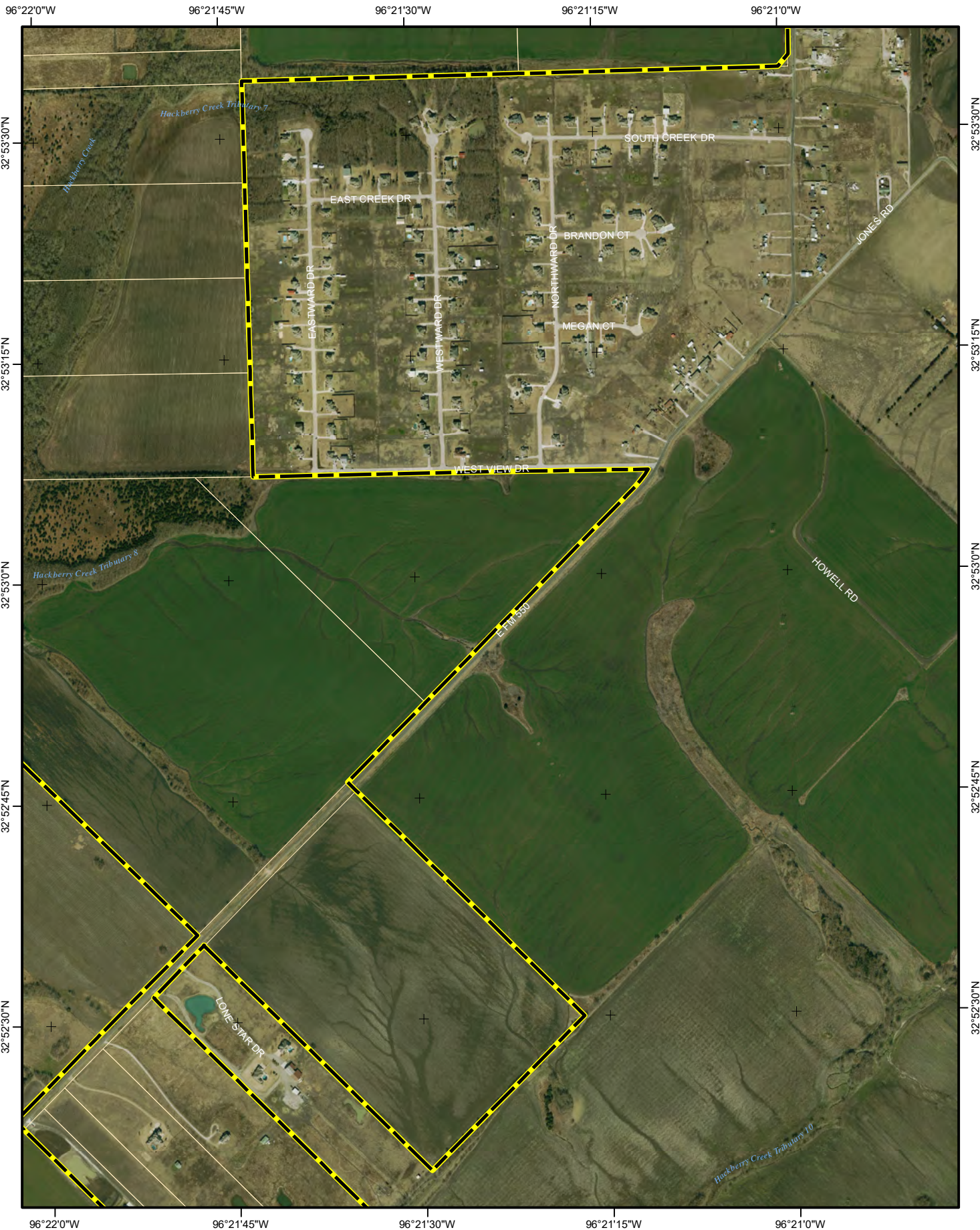
The data represented on this map was obtained with the best methods available. Data is supplied from various sources and accuracy may be out of the City of Rockwall's control. The verification of accuracy and / or content lies entirely with the end user. The City of Rockwall does not guarantee the accuracy of contained information. All Information is provided 'As Is' with no warranty being made, either expressed or implied.



PAGE:

F10

Aerials were flown in 2017



City of Rockwall AERIALS
2019

1 inch = 881 feet
 0 150 300 600 900 1,200 Feet
 0 0.02750 0.055 0.11 Miles
 CITY OF ROCKWALL GEOGRAPHIC INFORMATION SYSTEMS
 APRIL 22, 2019



AERIAL IMAGE DATA
 Altitude of Capture 4,800' above mean terrain
 Imagery Scale: 1"= 1015' (Photo scale 1: 12190)
 Capture Period: February-March 2009
 Conditions: Leaf off, cloud free,
 30 degree to 20 degree sun angle
 Coordinate System: Texas State Plane, North Central Zone
 Horizontal Datum: NAD 83
 Units: US Survey Feet

The data represented on this map was obtained with the best methods available. Data is supplied from various sources and accuracy may be out of the City of Rockwall's control. The verification of accuracy and / or content lies entirely with the end user. The City of Rockwall does not guarantee the accuracy of contained information. All Information is provided 'As Is' with no warranty being made, either expressed or implied.



PAGE:
F11

Aerials were flown in 2017



Dallas

Heath

City of Rockwall **AERIALS** 2019

PAGE: **G1**

1 inch = 881 feet
 0 150 300 600 900 1,200 Feet
 0 0.02750.055 0.11 Miles

CITY OF ROCKWALL GEOGRAPHIC INFORMATION SYSTEMS

APRIL 22, 2019



AERIAL IMAGE DATA
 Altitude of Capture 4,800' above mean terrain
 Imagery Scale: 1"= 1015' (Photo scale 1: 12190)
 Capture Period: February-March 2009
 Conditions: Leaf off, cloud free,
 30 degree to 20 degree sun angle

Coordinate System: Texas State Plane, North Central Zone
 Horizontal Datum: NAD 83
 Units: US Survey Feet

The data represented on this map was obtained with the best methods available. Data is supplied from various sources and accuracy may be out of the City of Rockwall's control. The verification of accuracy and / or content lies entirely with the end user. The City of Rockwall does not guarantee the accuracy of contained information. All Information is provided 'As Is' with no warranty being made, either expressed or implied.



PAGE: **G1**

Aerials were flown in 2017



City of Rockwall AERIALS
2019

PAGE: **G2**

1 inch = 881 feet
 0 150 300 600 900 1,200 Feet
 0 0.02750.055 0.11 Miles

CITY OF ROCKWALL GEOGRAPHIC INFORMATION SYSTEMS

APRIL 22, 2019




AERIAL IMAGE DATA
 Altitude of Capture 4,800' above mean terrain
 Imagery Scale: 1"= 1015' (Photo scale 1: 12190)
 Capture Period: February-March 2009
 Conditions: Leaf off, cloud free,
 30 degree to 20 degree sun angle

Coordinate System: Texas State Plane, North Central Zone
 Horizontal Datum: NAD 83
 Units: US Survey Feet

The data represented on this map was obtained with the best methods available. Data is supplied from various sources and accuracy may be out of the City of Rockwall's control. The verification of accuracy and / or content lies entirely with the end user. The City of Rockwall does not guarantee the accuracy of contained information. All Information is provided 'As Is' with no warranty being made, either expressed or implied.



Aerials were flown in 2017



City of Rockwall **AERIALS** 2019

PAGE: **G3**

1 inch = 881 feet
 0 150 300 600 900 1,200 Feet
 0 0.02750.055 0.11 Miles

CITY OF ROCKWALL GEOGRAPHIC INFORMATION SYSTEMS

APRIL 22, 2019



AERIAL IMAGE DATA
 Altitude of Capture 4,800' above mean terrain
 Imagery Scale: 1"= 1015' (Photo scale 1: 12190)
 Capture Period: February-March 2009
 Conditions: Leaf off, cloud free,
 30 degree to 20 degree sun angle

Coordinate System: Texas State Plane, North Central Zone
 Horizontal Datum: NAD 83
 Units: US Survey Feet

Aerials were flown in 2017

The data represented on this map was obtained with the best methods available. Data is supplied from various sources and accuracy may be out of the City of Rockwall's control. The verification of accuracy and / or content lies entirely with the end user. The City of Rockwall does not guarantee the accuracy of contained information. All Information is provided 'As Is' with no warranty being made, either expressed or implied.





City of Rockwall AERIALS
2019

PAGE: **G4**

1 inch = 881 feet
0 150 300 600 900 1,200 Feet
0 0.02750.055 0.11 Miles

CITY OF ROCKWALL GEOGRAPHIC INFORMATION SYSTEMS

APRIL 22, 2019



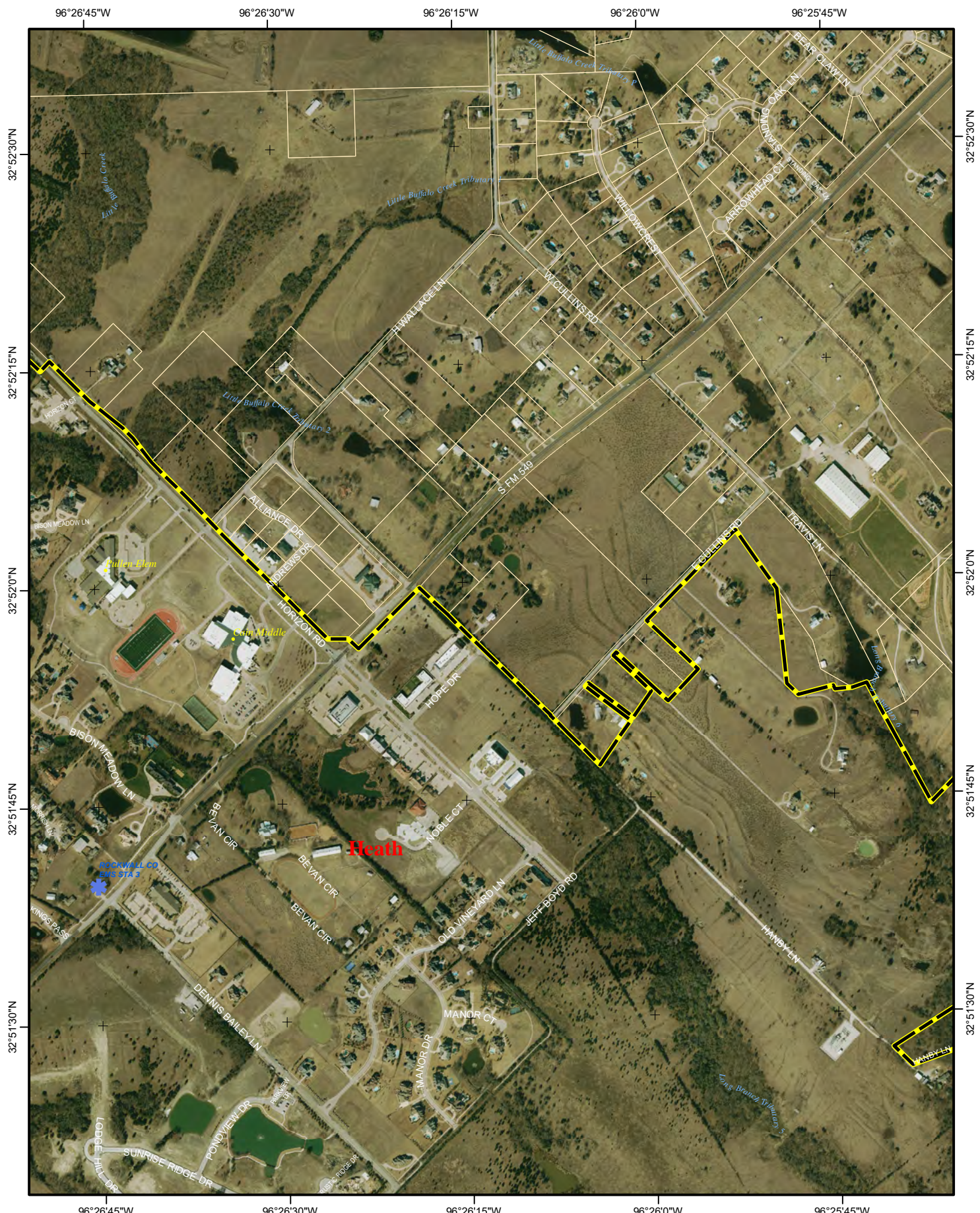
AERIAL IMAGE DATA
 Altitude of Capture 4,800' above mean terrain
 Imagery Scale: 1"= 1015' (Photo scale 1: 12190)
 Capture Period: February-March 2009
 Conditions: Leaf off, cloud free,
 30 degree to 20 degree sun angle

Coordinate System: Texas State Plane, North Central Zone
 Horizontal Datum: NAD 83
 Units: US Survey Feet

Aerials were flown in 2017

The data represented on this map was obtained with the best methods available. Data is supplied from various sources and accuracy may be out of the City of Rockwall's control. The verification of accuracy and / or content lies entirely with the end user. The City of Rockwall does not guarantee the accuracy of contained information. All Information is provided 'As Is' with no warranty being made, either expressed or implied.





City of Rockwall AERIALS
2019

PAGE: **G5**

1 inch = 881 feet
0 150 300 600 900 1,200 Feet
0 0.02750.055 0.11 Miles

CITY OF ROCKWALL GEOGRAPHIC INFORMATION SYSTEMS

APRIL 22, 2019



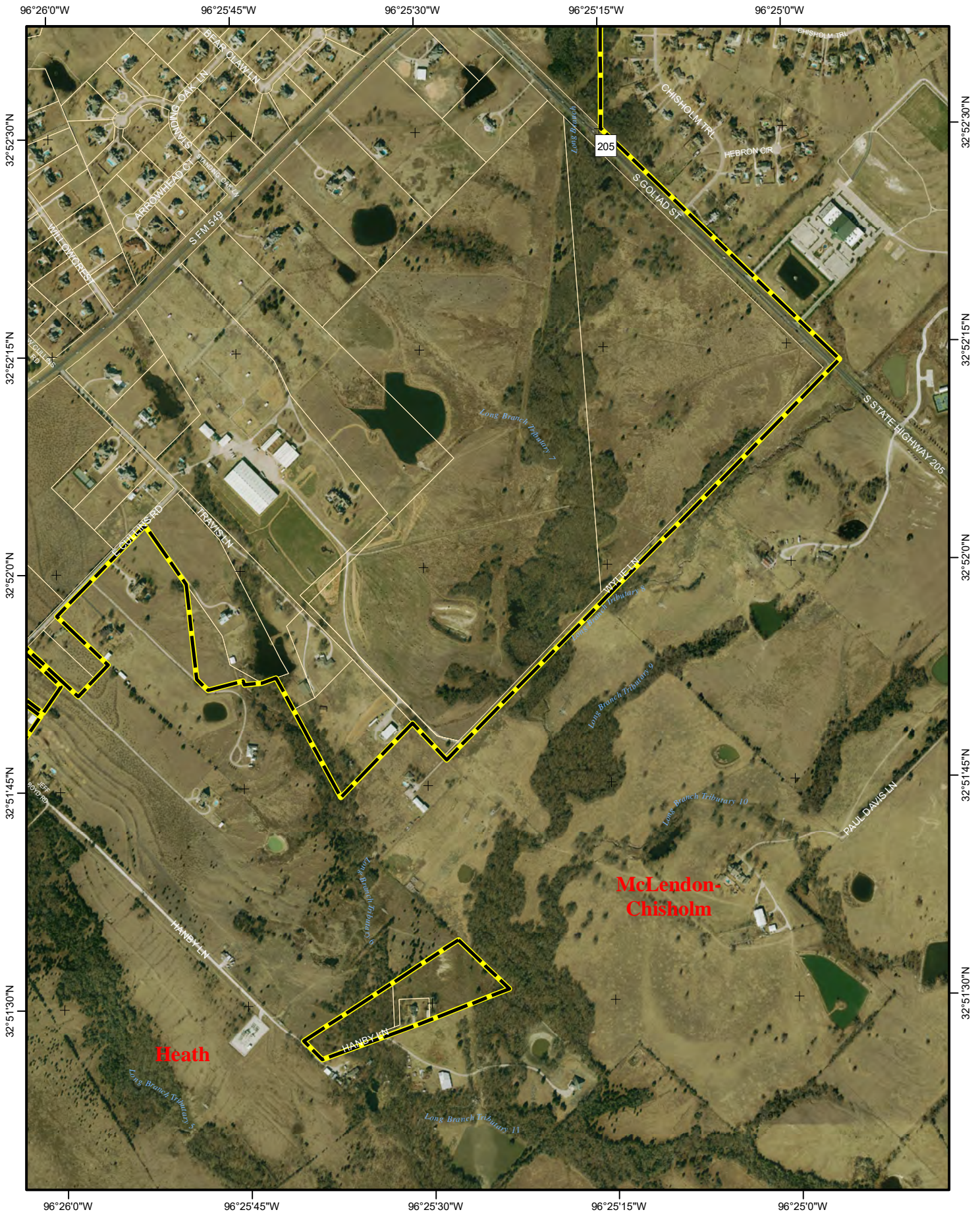
AERIAL IMAGE DATA
 Altitude of Capture 4,800' above mean terrain
 Imagery Scale: 1" = 1015' (Photo scale 1: 12190)
 Capture Period: February-March 2009
 Conditions: Leaf off, cloud free,
 30 degree to 20 degree sun angle

Coordinate System: Texas State Plane, North Central Zone
 Horizontal Datum: NAD 83
 Units: US Survey Feet

The data represented on this map was obtained with the best methods available. Data is supplied from various sources and accuracy may be out of the City of Rockwall's control. The verification of accuracy and / or content lies entirely with the end user. The City of Rockwall does not guarantee the accuracy of contained information. All Information is provided 'As Is' with no warranty being made, either expressed or implied.



Aerials were flown in 2017



Heath

McLendon-Chisholm

City of Rockwall AERIALS 2019

1 inch = 881 feet
 0 150 300 600 900 1,200 Feet
 0 0.02750.055 0.11 Miles
 CITY OF ROCKWALL GEOGRAPHIC INFORMATION SYSTEMS
G6
 APRIL 22, 2019



AERIAL IMAGE DATA
 Altitude of Capture 4,800' above mean terrain
 Imagery Scale: 1"= 1015' (Photo scale 1: 12190)
 Capture Period: February-March 2009
 Conditions: Leaf off, cloud free,
 30 degree to 20 degree sun angle
 Coordinate System: Texas State Plane, North Central Zone
 Horizontal Datum: NAD 83
 Units: US Survey Feet

The data represented on this map was obtained with the best methods available. Data is supplied from various sources and accuracy may be out of the City of Rockwall's control. The verification of accuracy and / or content lies entirely with the end user. The City of Rockwall does not guarantee the accuracy of contained information. All Information is provided 'As Is' with no warranty being made, either expressed or implied.



Aerials were flown in 2017



City of Rockwall **AERIALS** 2019

PAGE: **G7**

1 inch = 881 feet
 0 150 300 600 900 1,200 Feet
 0 0.02750.055 0.11 Miles

CITY OF ROCKWALL GEOGRAPHIC INFORMATION SYSTEMS

APRIL 22, 2019



AERIAL IMAGE DATA

Altitude of Capture 4,800' above mean terrain
 Imagery Scale: 1"= 1015' (Photo scale 1: 12190)
 Capture Period: February-March 2009
 Conditions: Leaf off, cloud free,
 30 degree to 20 degree sun angle

Coordinate System: Texas State Plane, North Central Zone
 Horizontal Datum: NAD 83
 Units: US Survey Feet

Aerials were flown in 2017

The data represented on this map was obtained with the best methods available. Data is supplied from various sources and accuracy may be out of the City of Rockwall's control. The verification of accuracy and / or content lies entirely with the end user. The City of Rockwall does not guarantee the accuracy of contained information. All Information is provided 'As Is' with no warranty being made, either expressed or implied.



PAGE: **G7**



City of Rockwall AERIALS
2019

PAGE: **G8**
 1 inch = 881 feet
 0 150 300 600 900 1,200 Feet
 0 0.02750.055 0.11 Miles
 CITY OF ROCKWALL GEOGRAPHIC INFORMATION SYSTEMS
 APRIL 22, 2019



AERIAL IMAGE DATA
 Altitude of Capture 4,800' above mean terrain
 Imagery Scale: 1"= 1015' (Photo scale 1: 12190)
 Capture Period: February-March 2009
 Conditions: Leaf off, cloud free,
 30 degree to 20 degree sun angle
 Coordinate System: Texas State Plane, North Central Zone
 Horizontal Datum: NAD 83
 Units: US Survey Feet

The data represented on this map was obtained with the best methods available. Data is supplied from various sources and accuracy may be out of the City of Rockwall's control. The verification of accuracy and / or content lies entirely with the end user. The City of Rockwall does not guarantee the accuracy of contained information. All Information is provided 'As Is' with no warranty being made, either expressed or implied.



PAGE:
G8

Aerials were flown in 2017



McLendon-Chisholm

City of Rockwall AERIALS
2019

1 inch = 881 feet
 0 150 300 600 900 1,200 Feet
 0 0.02750.055 0.11 Miles
 CITY OF ROCKWALL GEOGRAPHIC INFORMATION SYSTEMS
 APRIL 22, 2019



AERIAL IMAGE DATA

Altitude of Capture 4,800' above mean terrain
 Imagery Scale: 1"= 1015' (Photo scale 1: 12190)
 Capture Period: February-March 2009
 Conditions: Leaf off, cloud free,
 30 degree to 20 degree sun angle

Coordinate System: Texas State Plane, North Central Zone
 Horizontal Datum: NAD 83
 Units: US Survey Feet

The data represented on this map was obtained with the best methods available. Data is supplied from various sources and accuracy may be out of the City of Rockwall's control. The verification of accuracy and / or content lies entirely with the end user. The City of Rockwall does not guarantee the accuracy of contained information. All Information is provided 'As Is' with no warranty being made, either expressed or implied.




PAGE:
G9

Aerials were flown in 2017



City of Rockwall AERIALS
2019



AERIAL IMAGE DATA

Altitude of Capture 4,800' above mean terrain
Imagery Scale: 1"= 1015' (Photo scale 1: 12190)
Capture Period: February-March 2009
Conditions: Leaf off, cloud free,
30 degree to 20 degree sun angle

Coordinate System: Texas State Plane, North Central Zone
Horizontal Datum: NAD 83
Units: US Survey Feet

The data represented on this map was obtained with the best methods available. Data is supplied from various sources and accuracy may be out of the City of Rockwall's control. The verification of accuracy and / or content lies entirely with the end user. The City of Rockwall does not guarantee the accuracy of contained information. All Information is provided 'As Is' with no warranty being made, either expressed or implied.



PAGE:

G10


APRIL 22, 2019

Aerials were flown in 2017



McLendon-Chisholm

City of Rockwall AERIALS
2019



AERIAL IMAGE DATA

Altitude of Capture 4,800' above mean terrain
 Imagery Scale: 1"= 1015' (Photo scale 1: 12190)
 Capture Period: February-March 2009
 Conditions: Leaf off, cloud free,
 30 degree to 20 degree sun angle

Coordinate System: Texas State Plane, North Central Zone
 Horizontal Datum: NAD 83
 Units: US Survey Feet

Aerials were flown in 2017

The data represented on this map was obtained with the best methods available. Data is supplied from various sources and accuracy may be out of the City of Rockwall's control. The verification of accuracy and / or content lies entirely with the end user. The City of Rockwall does not guarantee the accuracy of contained information. All Information is provided 'As Is' with no warranty being made, either expressed or implied.



PAGE:

G11